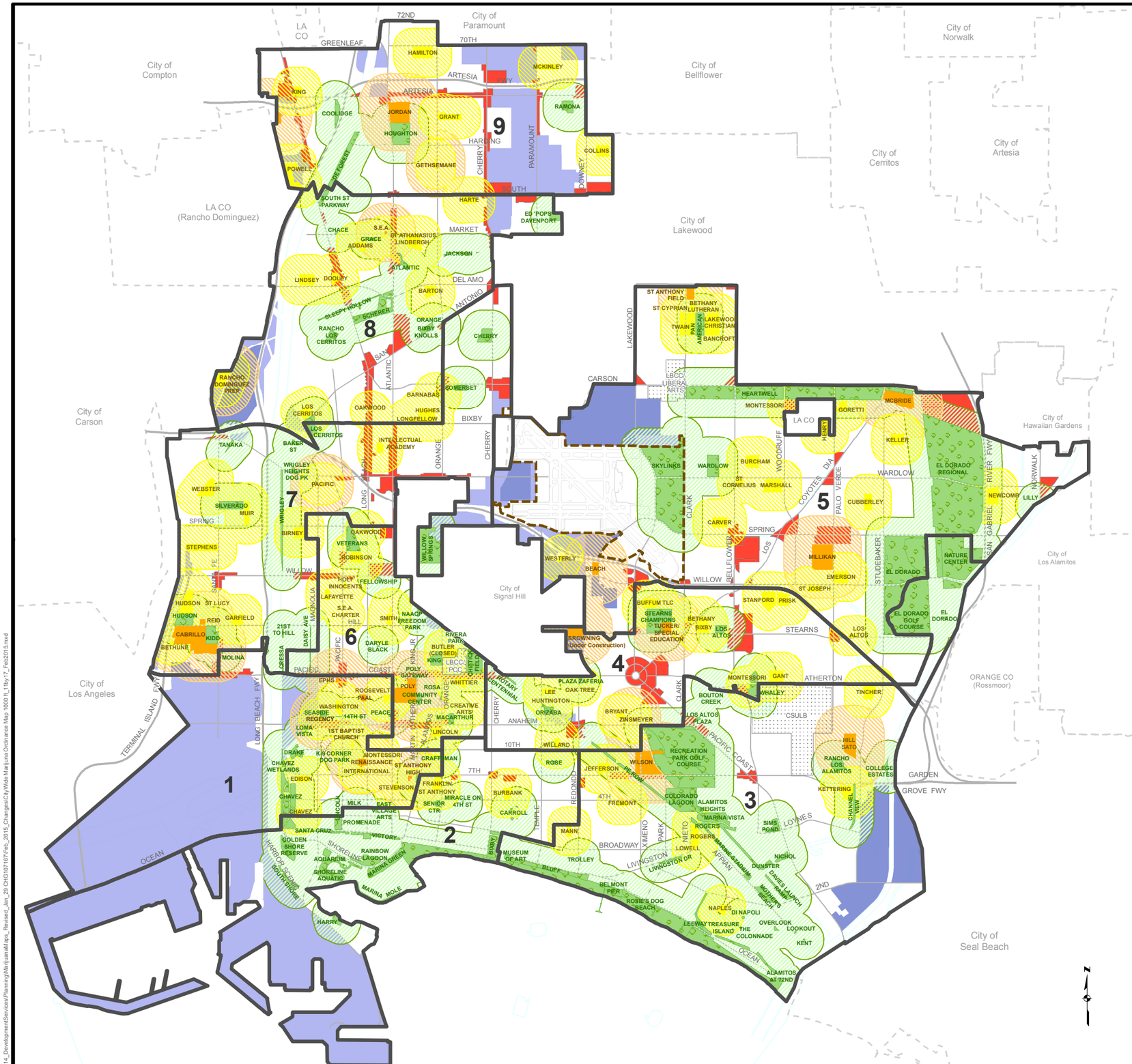

LONG BEACH MEDICAL MARIJUANA ORDINANCE MAP

Revised September 16, 2015

DRAFT

LEGEND

FACILITIES

- Elementary/Middle School
- High School
- Park

BUFFER AREAS

- 1000 ft Buffer (Elem/Middle School)
- 1500 ft Buffer (High School)
- 1000 ft Buffer (Parks)

ZONING DISTRICTS

- CCA (Community Commercial Automobile-Oriented) & CHW (Regional Highway Commercial)
- Industrial (excluding Airport Property & Port-related Industrial Areas)
- Industrial Planned Development Areas

AIRPORT PROPERTY

1 0.5 0 1 Miles

CITY OF LONG BEACH INCORPORATED 1897

7:\2014_DevelopmentServices\Planning\Marijuana\Maps_Revised_Jan_29 CH\101671\Feb_2015_ChangesCityWide Marijuna Ordinance Map 1000 ft_1 ft\z17_F\6201\5.mxd

LONG BEACH MEDICAL MARIJUANA ORDINANCE MAP

COUNCIL DISTRICT 1

Revised Sept 17, 2015

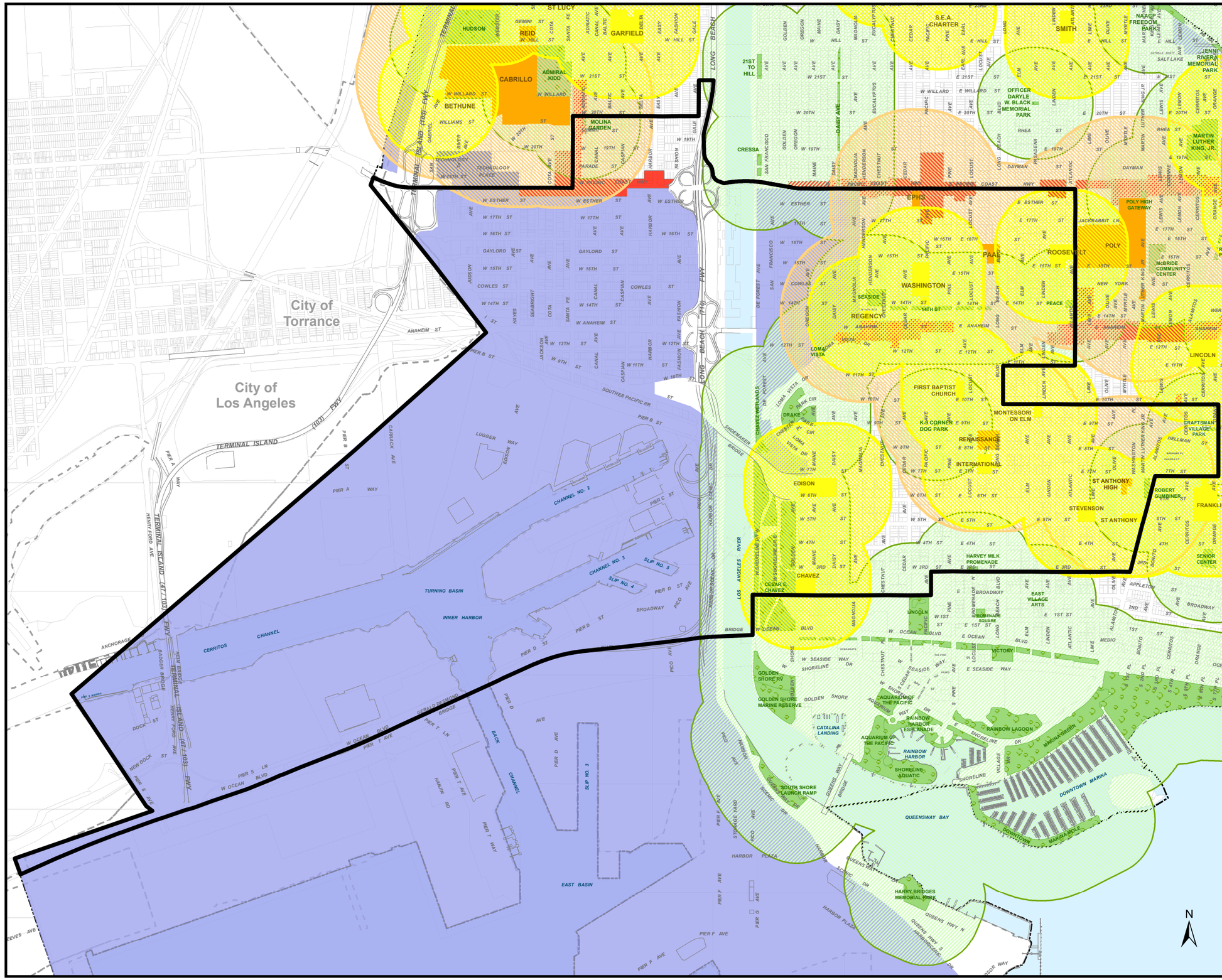

LEGEND

FACILITIES

- Elementary/Middle School
- High School
- Park

BUFFER AREAS

- 1000 ft Buffer (Elem/Middle School)
- 1500 ft Buffer (High School)
- 1000 ft Buffer (Parks)

ZONING DISTRICTS

- CCA (Community Commercial Automobile-Oriented) & CHW (Regional Highway Commercial)
- Industrial (excluding Airport Property & Port-related Industrial Areas)
- Industrial Planned Development Areas

AIRPORT PROPERTY

1,000 500 0 1,000 Feet

T:\2014_DevelopmentServices\Planning\MarijuanaMaps_Revised_Jan_29 CHG107167\May_2015_Changes\Council Districts\Marijuana Ordinance Map_CD1_1000_1500_AdjCity_LibChild_2015_05_27.mxd

LONG BEACH MEDICAL MARIJUANA ORDINANCE MAP

COUNCIL DISTRICT 2

Revised Sept 17, 2015

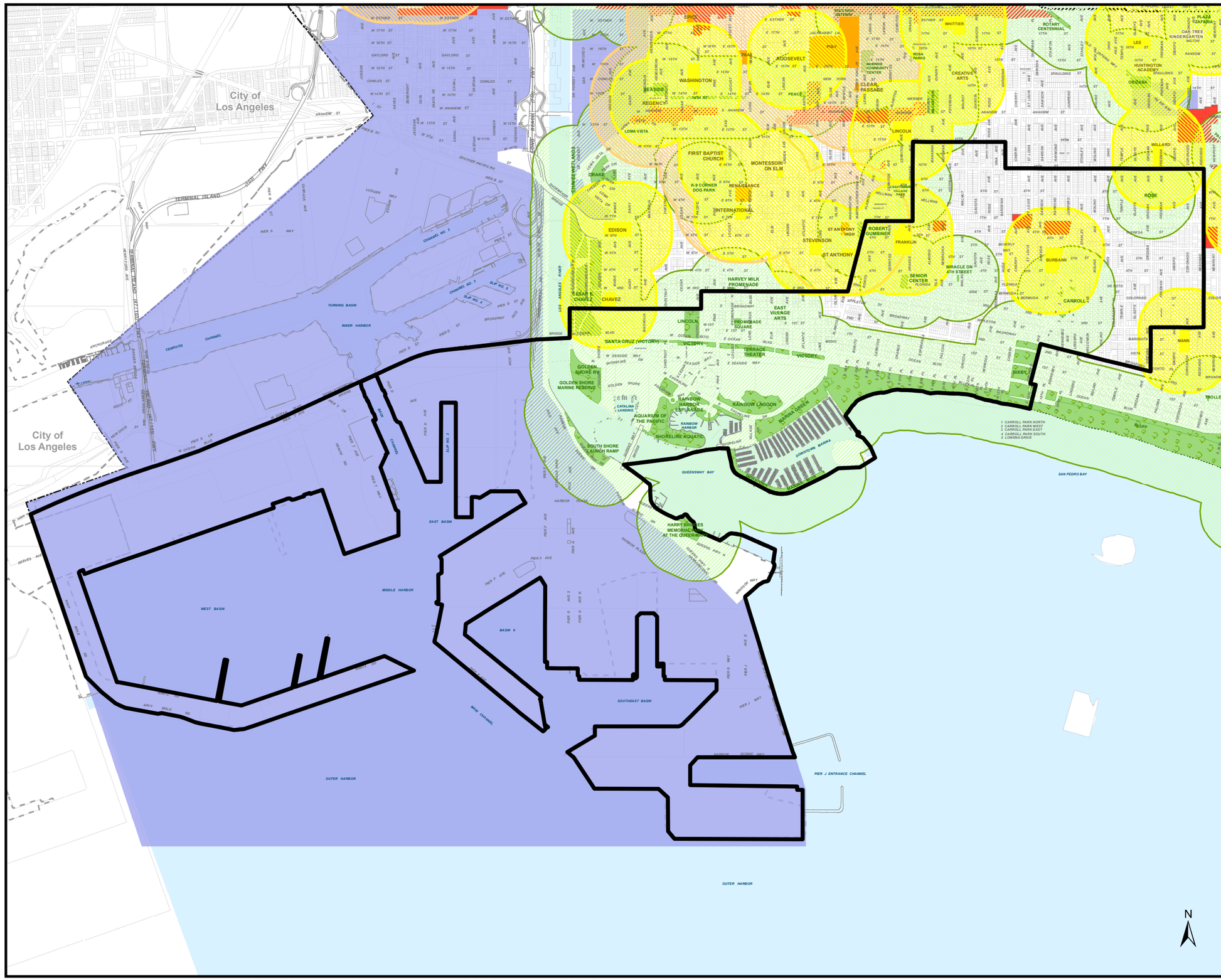

LEGEND

FACILITIES

- Elementary/Middle School
- High School
- Park

BUFFER AREAS

- 1000 ft Buffer (Elem/Middle School)
- 1500 ft Buffer (High School)
- 1000 ft Buffer (Parks)

ZONING DISTRICTS

- CCA (Community Commercial Automobile-Oriented) & CHW (Regional Highway Commercial)
- Industrial (excluding Airport Property & Port-related Industrial Areas)
- Industrial Planned Development Areas

AIRPORT PROPERTY

1,000 500 0 1,000 Feet

T:\2014_DevelopmentServices\Planning\MarijuanaMaps_Revised_Jan_29 CHG107167\May_2015_Changes\Council Districts\Marijuana Ordinance Map_CD2_1000_1500_AdjCity_LibChild_2015_05_27.mxd

LONG BEACH MEDICAL MARIJUANA ORDINANCE MAP

COUNCIL DISTRICT 3

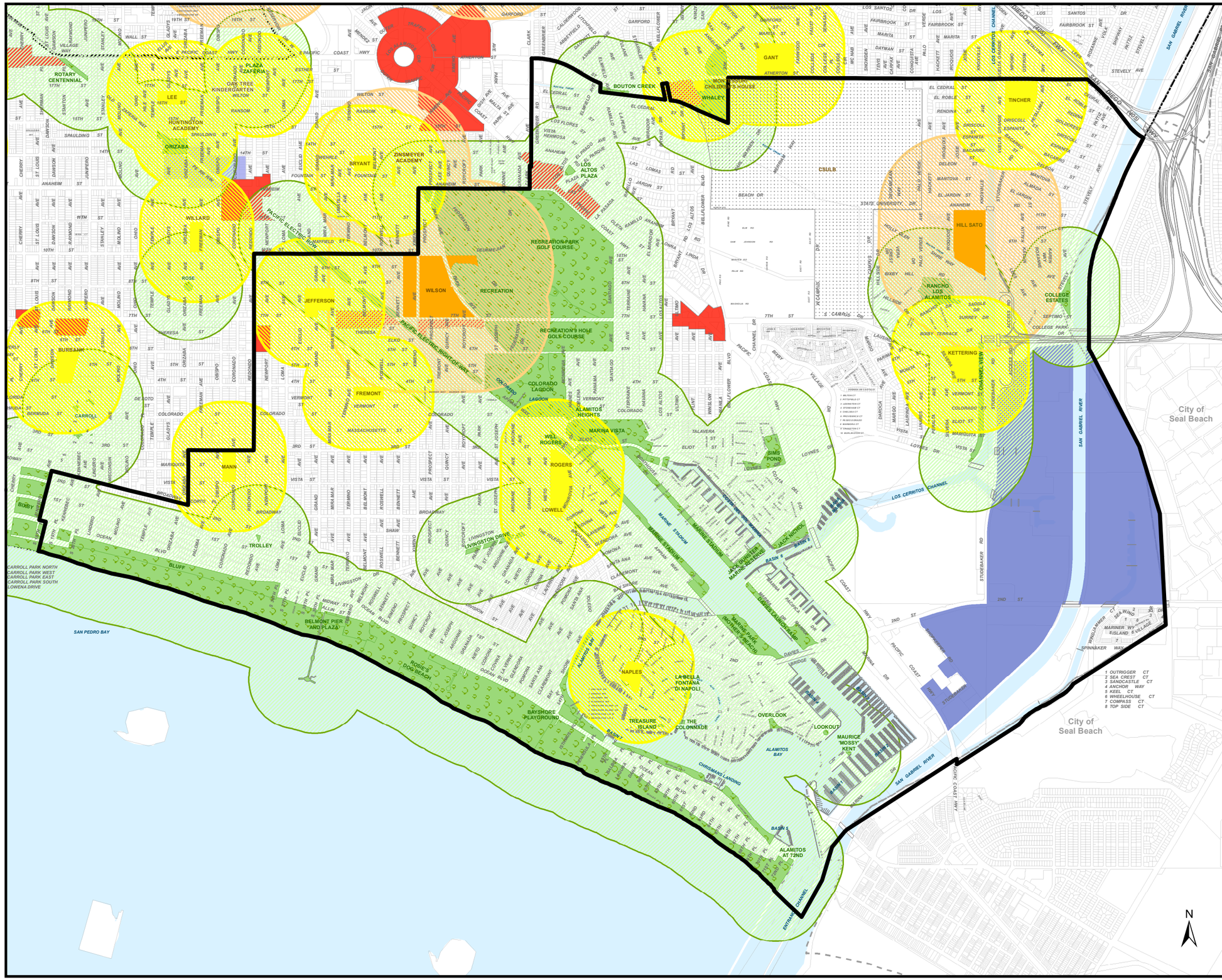

LEGEND

FACILITIES

- Elementary/Middle School
- High School
- Park

BUFFER AREAS

- 1000 ft Buffer (Elem/Middle School)
- 1500 ft Buffer (High School)
- 1000 ft Buffer (Parks)

ZONING DISTRICTS

- CCA (Community Commercial Automobile-Oriented) & CHW (Regional Highway Commercial)
- Industrial (excluding Airport Property & Port-related Industrial Areas)
- Industrial Planned Development Areas

AIRPORT PROPERTY

1,000 500 0 1,000 Feet

T:\2014_DevelopmentServices\Planning\MarijuanaMaps_Revised_Jan_29 CHG107167\May_2015_Changes\Council Districts\Marijuana Ordinance Map_CD3_1000_1500_AdjCity_LibChild_2015_05_27.mxd

LONG BEACH MEDICAL MARIJUANA ORDINANCE MAP

COUNCIL DISTRICT 4

Revised Sept 17, 2015

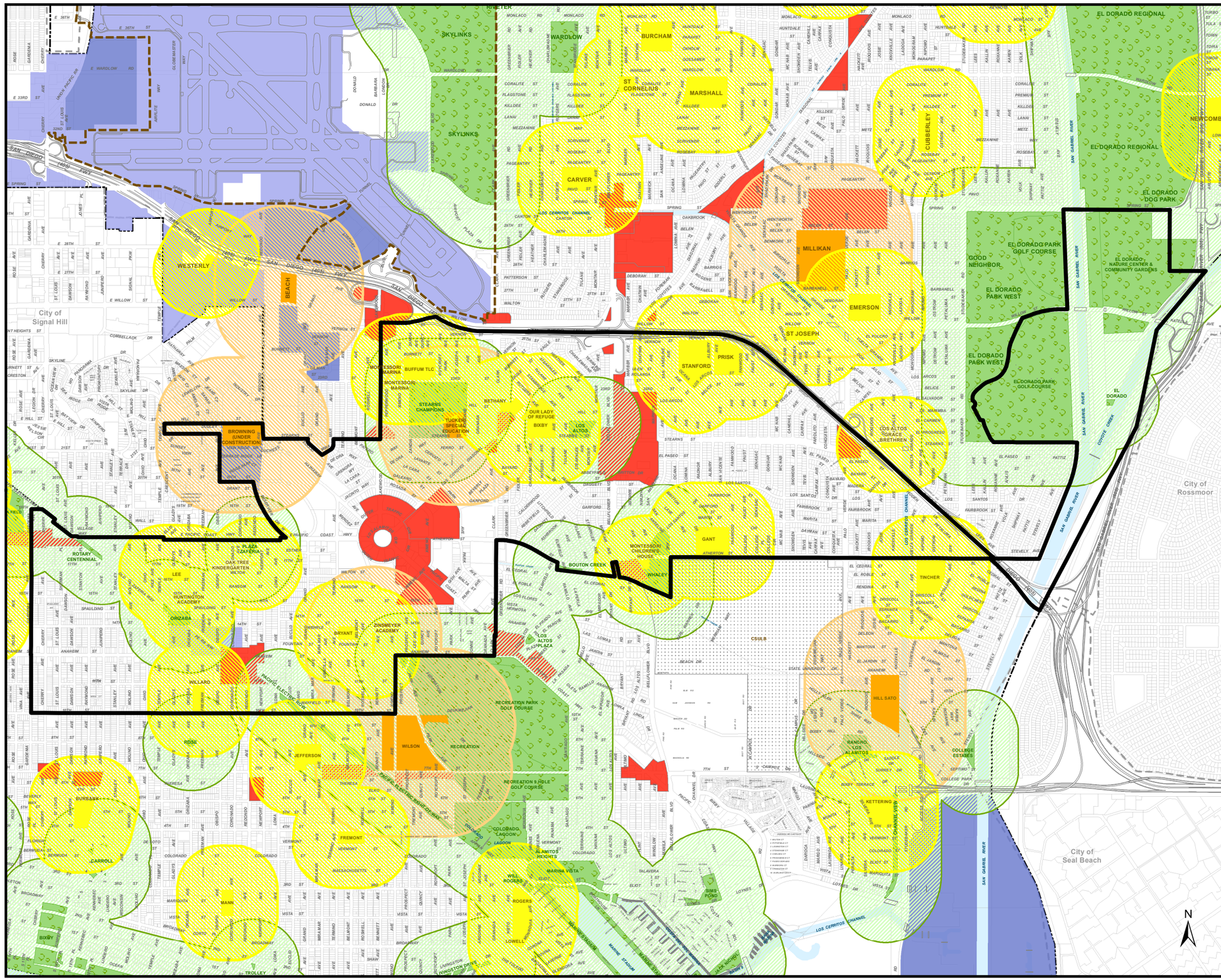

LEGEND

FACILITIES

- Elementary/Middle School
- High School
- Park

BUFFER AREAS

- 1000 ft Buffer (Elem/Middle School)
- 1500 ft Buffer (High School)
- 1000 ft Buffer (Parks)

ZONING DISTRICTS

- CCA (Community Commercial Automobile-Oriented) & CHW (Regional Highway Commercial)
- Industrial (excluding Airport Property & Port-related Industrial Areas)
- Industrial Planned Development Areas

AIRPORT PROPERTY

1,000 500 0 1,000 Feet

T:\2014_DevelopmentServices\Planning\MarijuanaMaps_Revised_Jan_29 CHG107167\May_2015_Changes\Council Districts\Marijuana Ordinance Map_CD4_1000_1500_AdjCity_LibChild_2015_05_27.mxd

LONG BEACH MEDICAL MARIJUANA ORDINANCE MAP

COUNCIL DISTRICT 5

Revised Sept 17, 2015

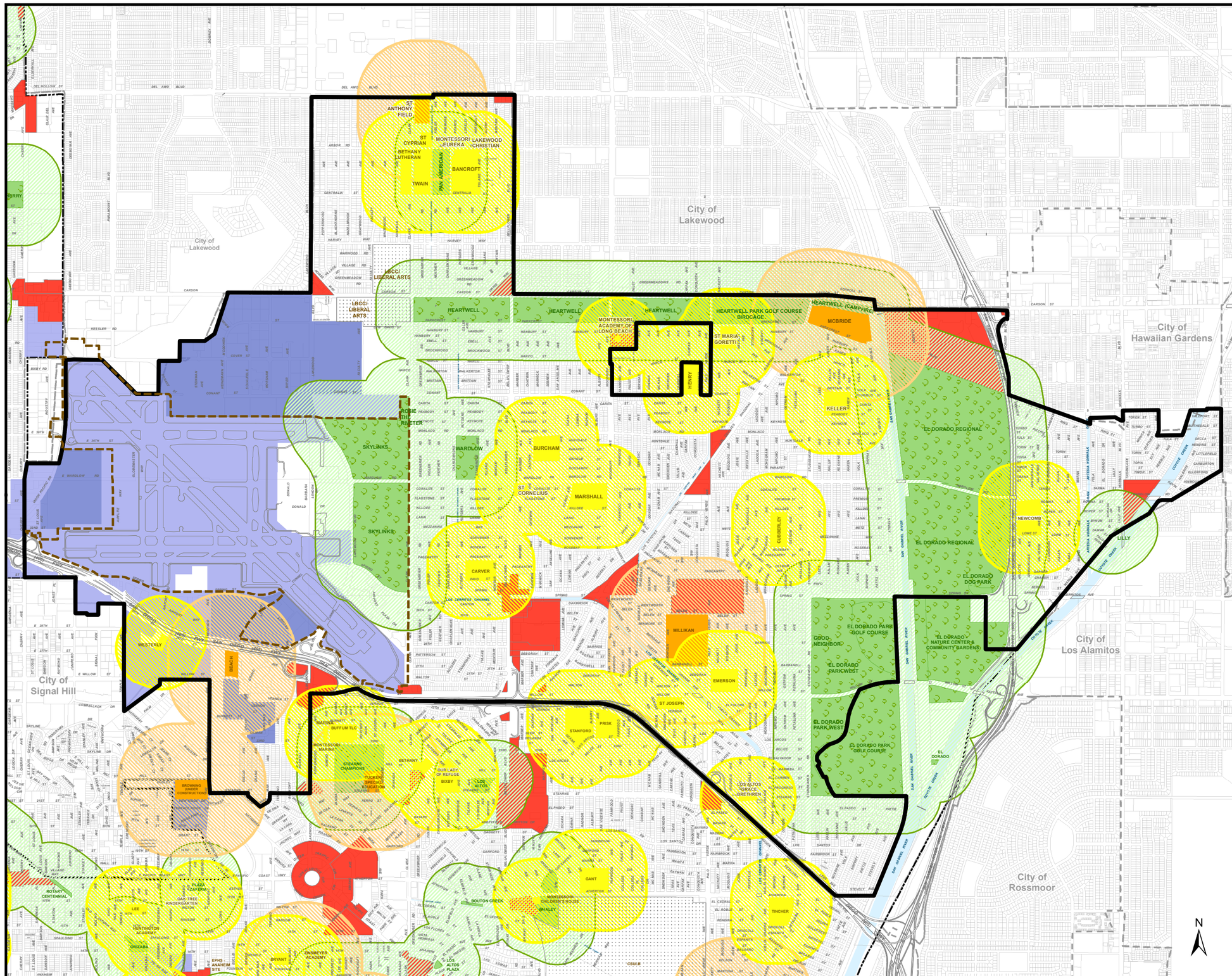

LEGEND

FACILITIES

- Elementary/Middle School
- High School
- Park

BUFFER AREAS

- 1000 ft Buffer (Elem/Middle School)
- 1500 ft Buffer (High School)
- 1000 ft Buffer (Parks)

ZONING DISTRICTS

- CCA (Community Commercial Automobile-Oriented) & CHW (Regional Highway Commercial)
- Industrial (excluding Airport Property & Port-related Industrial Areas)
- Industrial Planned Development Areas

AIRPORT PROPERTY

T:\2014_DevelopmentServices\Planning\MarijuanaMaps_Revised_Jan_29 CHG107167\May_2015_Changes\Council Districts\Marijuana Ordinance Map_CD5_1000_1500_AdjCity_LibChild_2015_05_27.mxd

LONG BEACH MEDICAL MARIJUANA ORDINANCE MAP

COUNCIL DISTRICT 6

Revised Sept 17, 2015

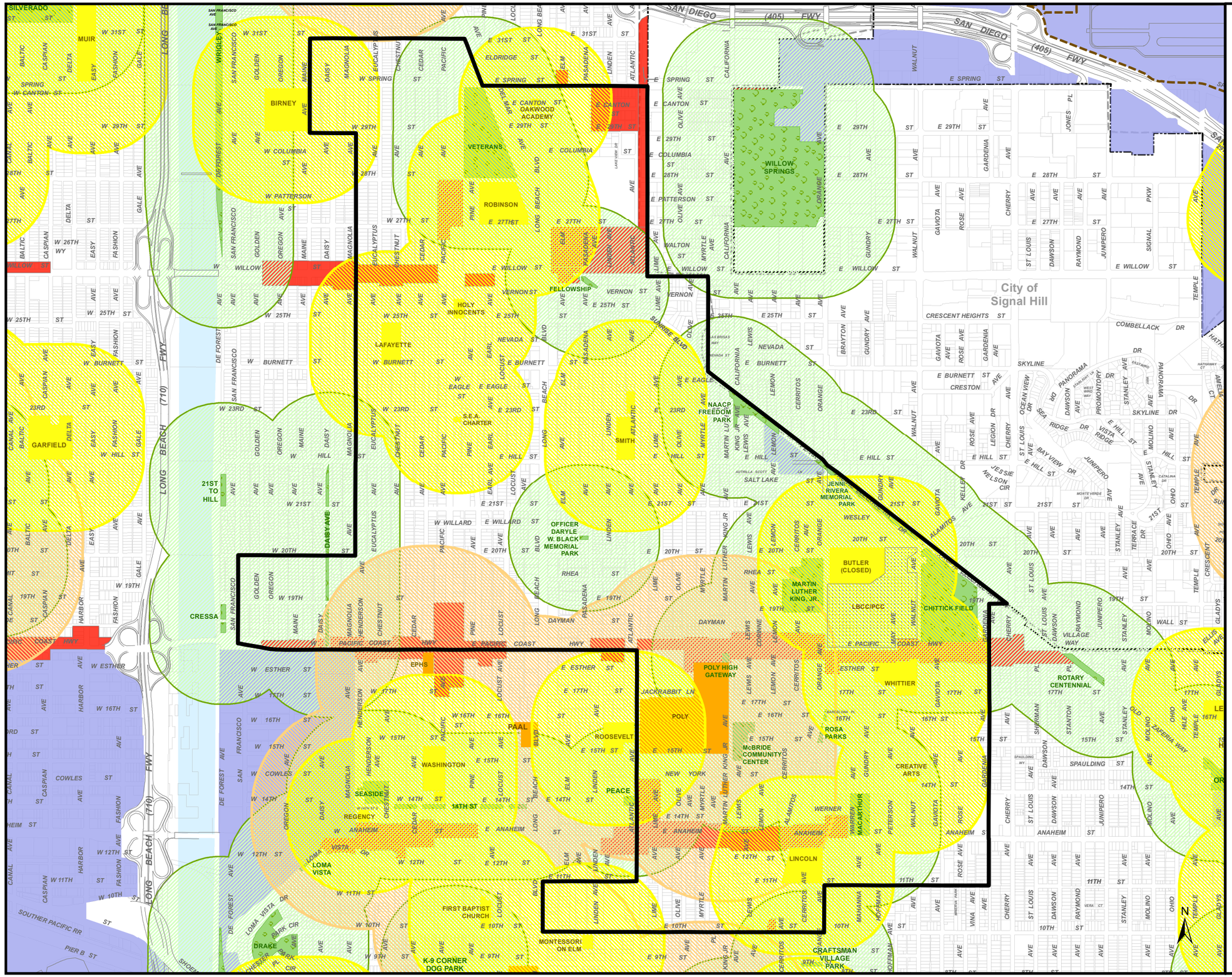

LEGEND

FACILITIES

- Elementary/Middle School
- High School
- Park

BUFFER AREAS

- 1000 ft Buffer (Elem/Middle School)
- 1500 ft Buffer (High School)
- 1000 ft Buffer (Parks)

ZONING DISTRICTS

- CCA (Community Commercial Automobile-Oriented) & CHW (Regional Highway Commercial)
- Industrial (excluding Airport Property & Port-related Industrial Areas)
- Industrial Planned Development Areas

AIRPORT PROPERTY

1,000 500 0 1,000 Feet

T:\2014_DevelopmentServices\Planning\MarijuanaMaps_Revised_Jan_29 CHG107167\May_2015_Changes\Council Districts\Marijuana Ordinance Map_CD6_1000_1500_AdjCity_LibChild_2015_05_27.mxd

LONG BEACH MEDICAL MARIJUANA ORDINANCE MAP

COUNCIL DISTRICT 7

Revised Sept 17, 2015

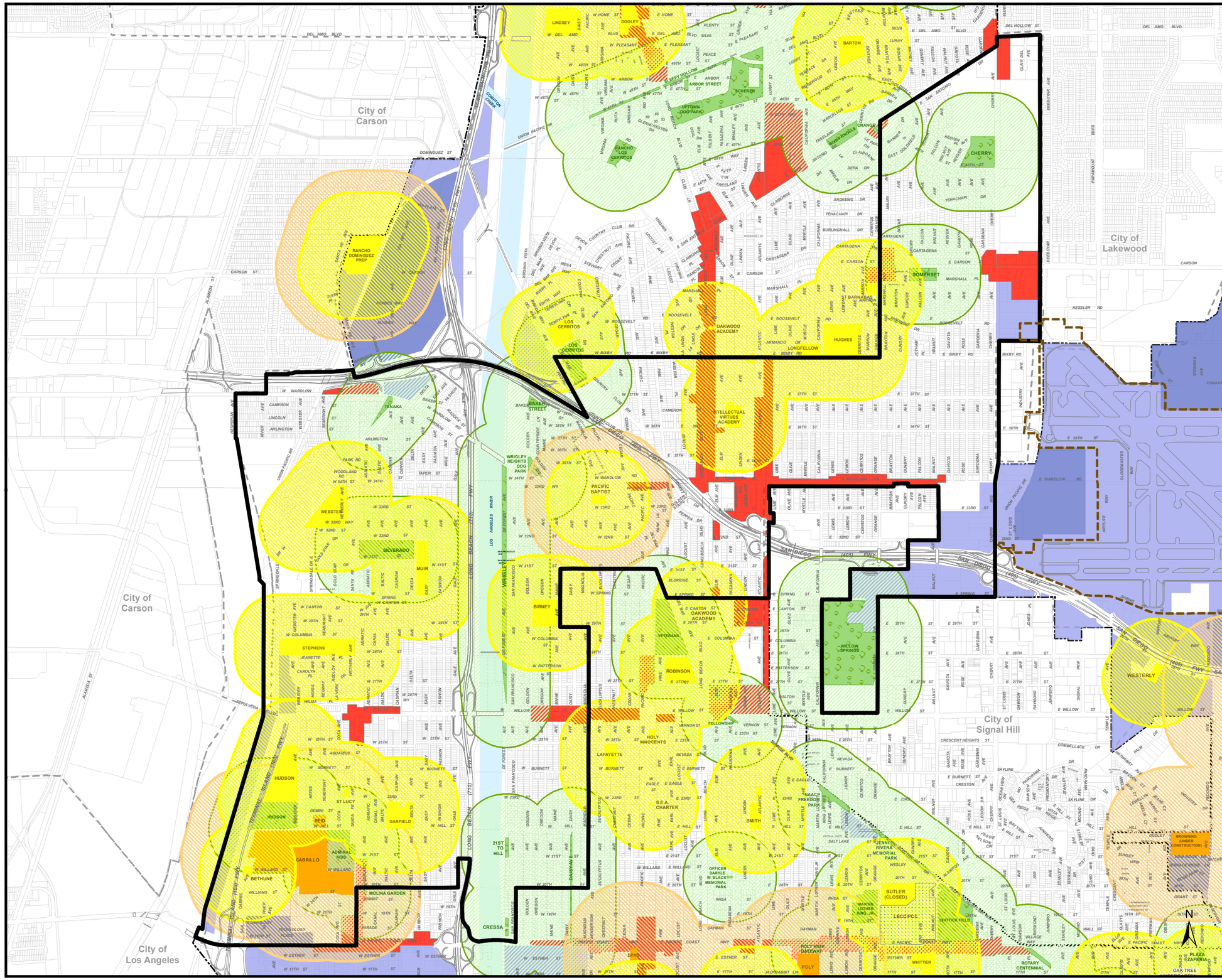

LEGEND

FACILITIES

- Elementary/Middle School
- High School
- Park

BUFFER AREAS

- 1000 ft Buffer (Elem/Middle School)
- 1500 ft Buffer (High School)
- 1000 ft Buffer (Parks)

ZONING DISTRICTS

- CCA (Community Commercial Automobile-Oriented) & CHW (Regional Highway Commercial)
- Industrial (excluding Airport Property & Port-related Industrial Areas)
- Industrial Planned Development Areas

AIRPORT PROPERTY

T:\2014_DevelopmentServices\Planning\MarijuanaMaps_Revised_Jan_29 CHG107167\May_2015_Changes\Council Districts\Marijuana Ordinance Map_CD7_1000_1500_AdjCity_LibChild_2015_05_27.mxd

LONG BEACH MEDICAL MARIJUANA ORDINANCE MAP

COUNCIL DISTRICT 8

Revised Sept 17, 2015

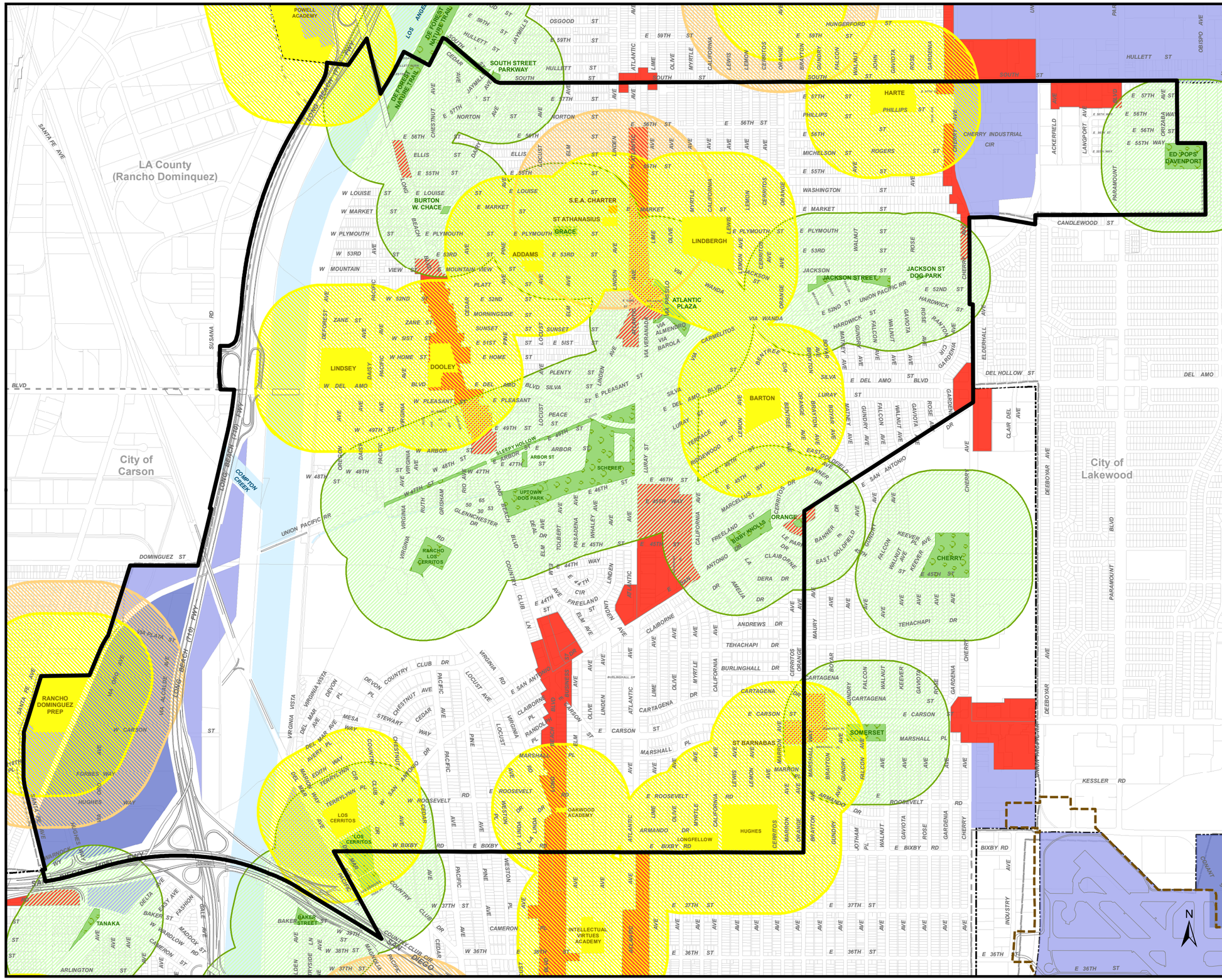

LEGEND

FACILITIES

- Elementary/Middle School
- High School
- Park

BUFFER AREAS

- 1000 ft Buffer (Elem/Middle School)
- 1500 ft Buffer (High School)
- 1000 ft Buffer (Parks)

ZONING DISTRICTS

- CCA (Community Commercial Automobile-Oriented) & CHW (Regional Highway Commercial)
- Industrial (excluding Airport Property & Port-related Industrial Areas)
- Industrial Planned Development Areas

AIRPORT PROPERTY

1,000 500 0 1,000 Feet

T:\2014_DevelopmentServices\Planning\MarijuanaMaps_Revised_Jan_29 CHG107167\May_2015_Changes\Council Districts\Marijuana Ordinance Map_CD8_1000_1500_AdjCity_LibChild_2015_05_27.mxd

LONG BEACH MEDICAL MARIJUANA ORDINANCE MAP

COUNCIL DISTRICT 9

Revised Sept 17, 2015

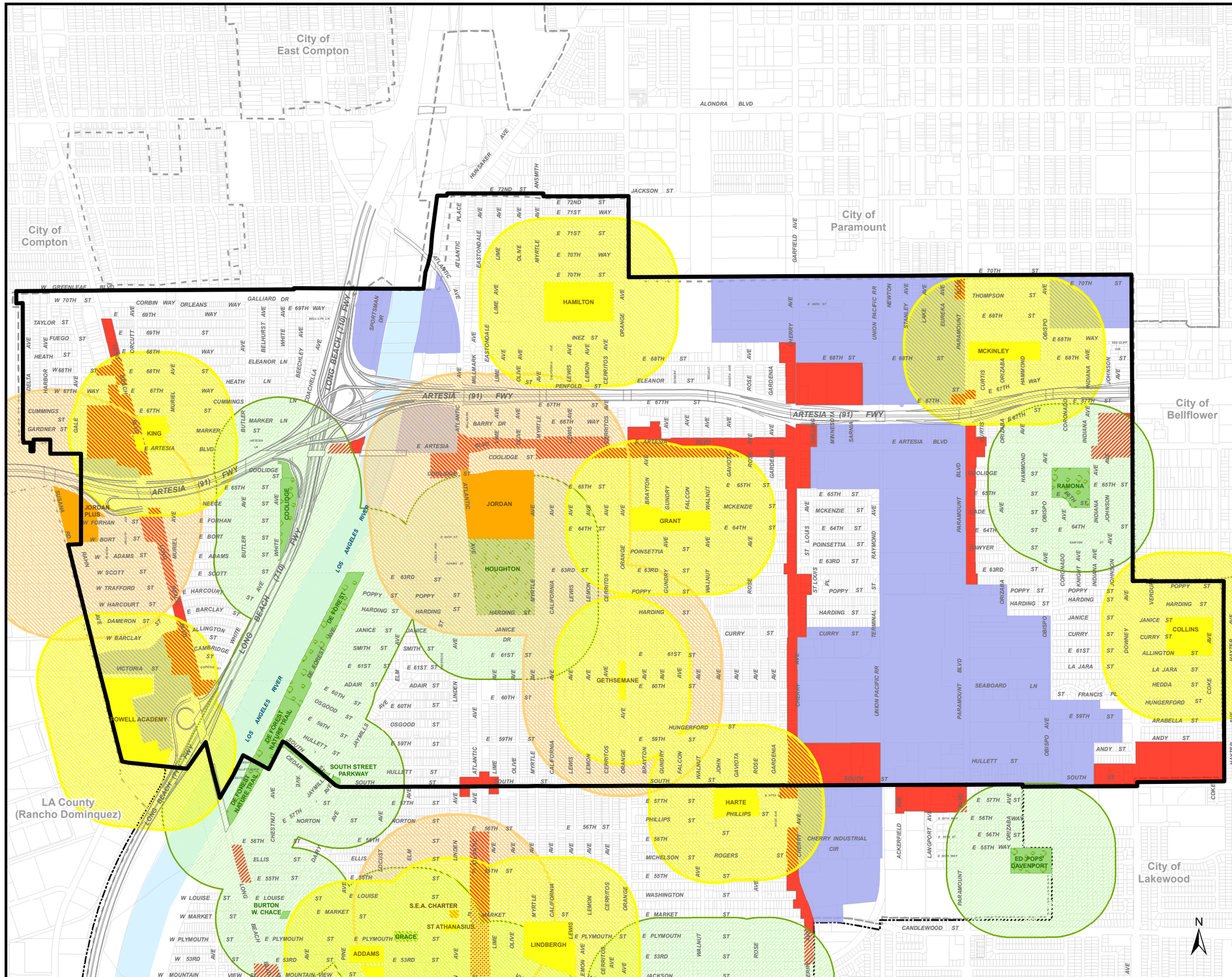

LEGEND

FACILITIES

- Elementary/Middle School
- High School
- Park

BUFFER AREAS

- 1000 ft Buffer (Elem/Middle School)
- 1500 ft Buffer (High School)
- 1000 ft Buffer (Parks)

ZONING DISTRICTS

- CCA (Community Commercial Automobile-Oriented) & CHW (Regional Highway Commercial)
- Industrial (excluding Airport Property & Port-related Industrial Areas)
- Industrial Planned Development Areas

AIRPORT PROPERTY

1,000 500 0 1,000 Feet

T:\2014_DevelopmentServices\Planning\MarijuanaMaps_Revised_Jan_29 CHG107167\May_2015_Changes\Council Districts\Marijuana Ordinance Map_CD9_1000_1500_AdjCity_LibChild_2015_05_27.mxd