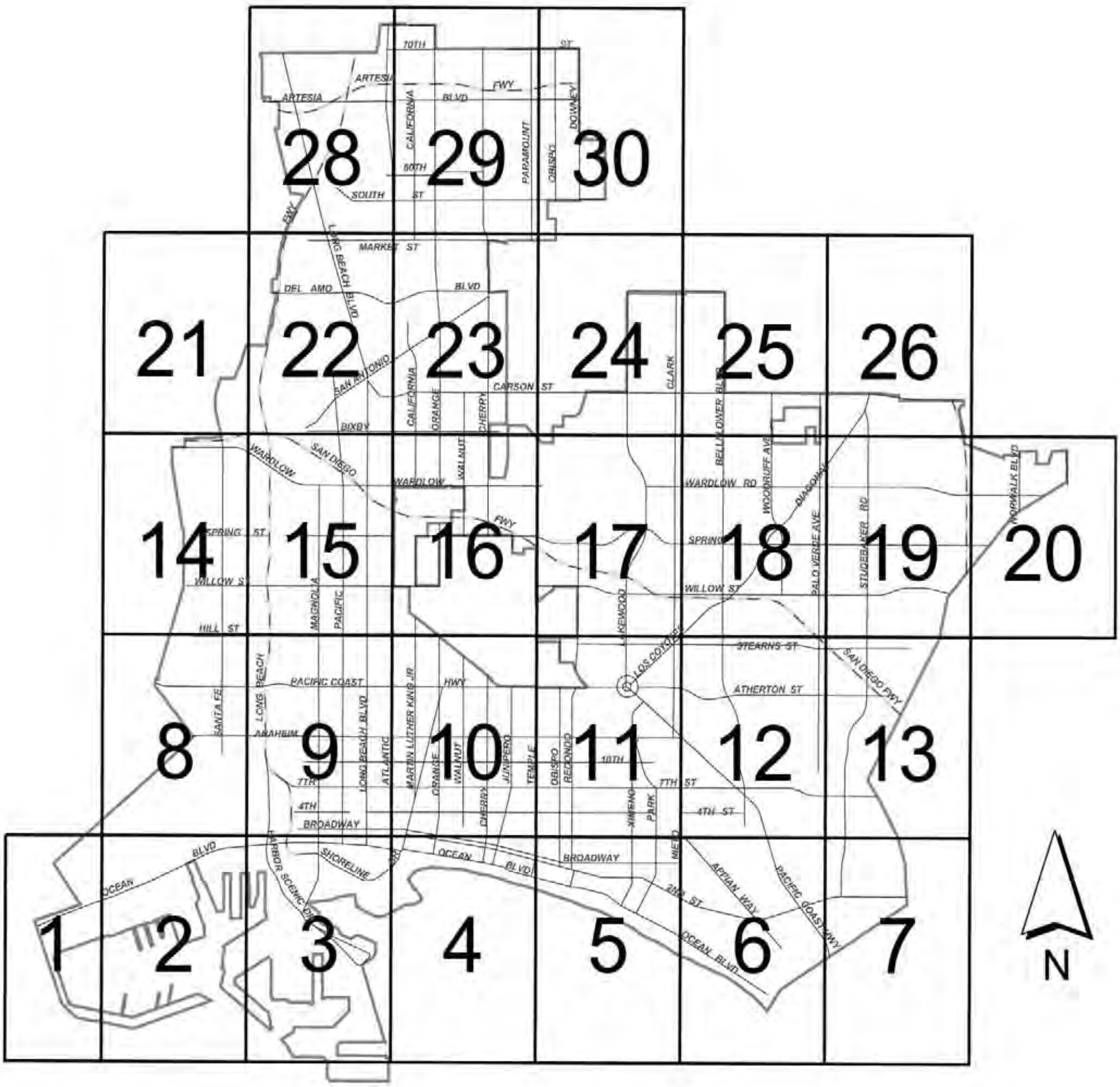

ZONING MAP INDEX

A
00

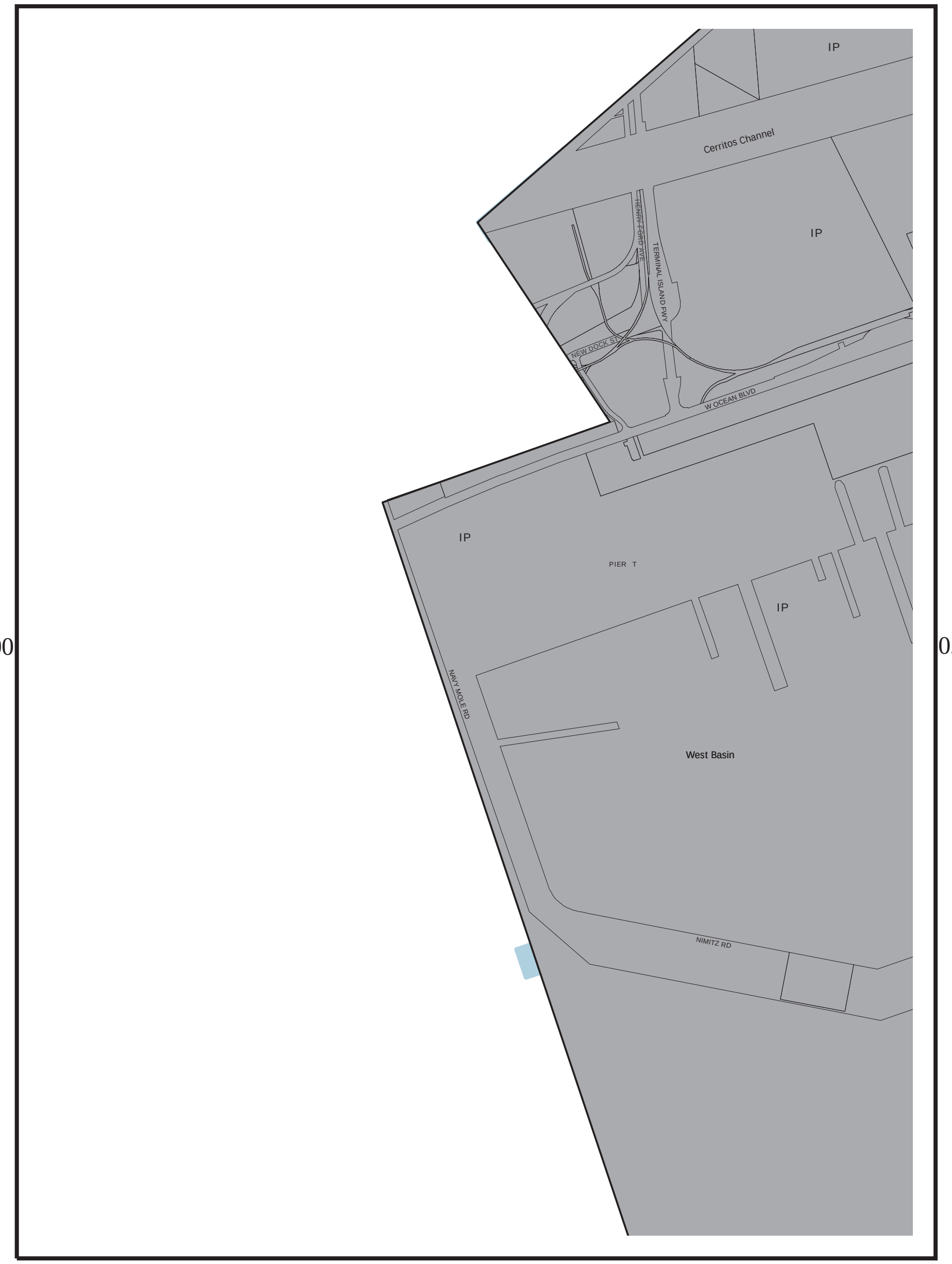

A00

02A

01

Prepared by Dept. of Planning & Building
and
Dept. of Technology services

00
A

Revised : 02/1998

Prepared by Dept. of Planning & Building
and
Dept. of Technology services

Revised : 05/1998

09

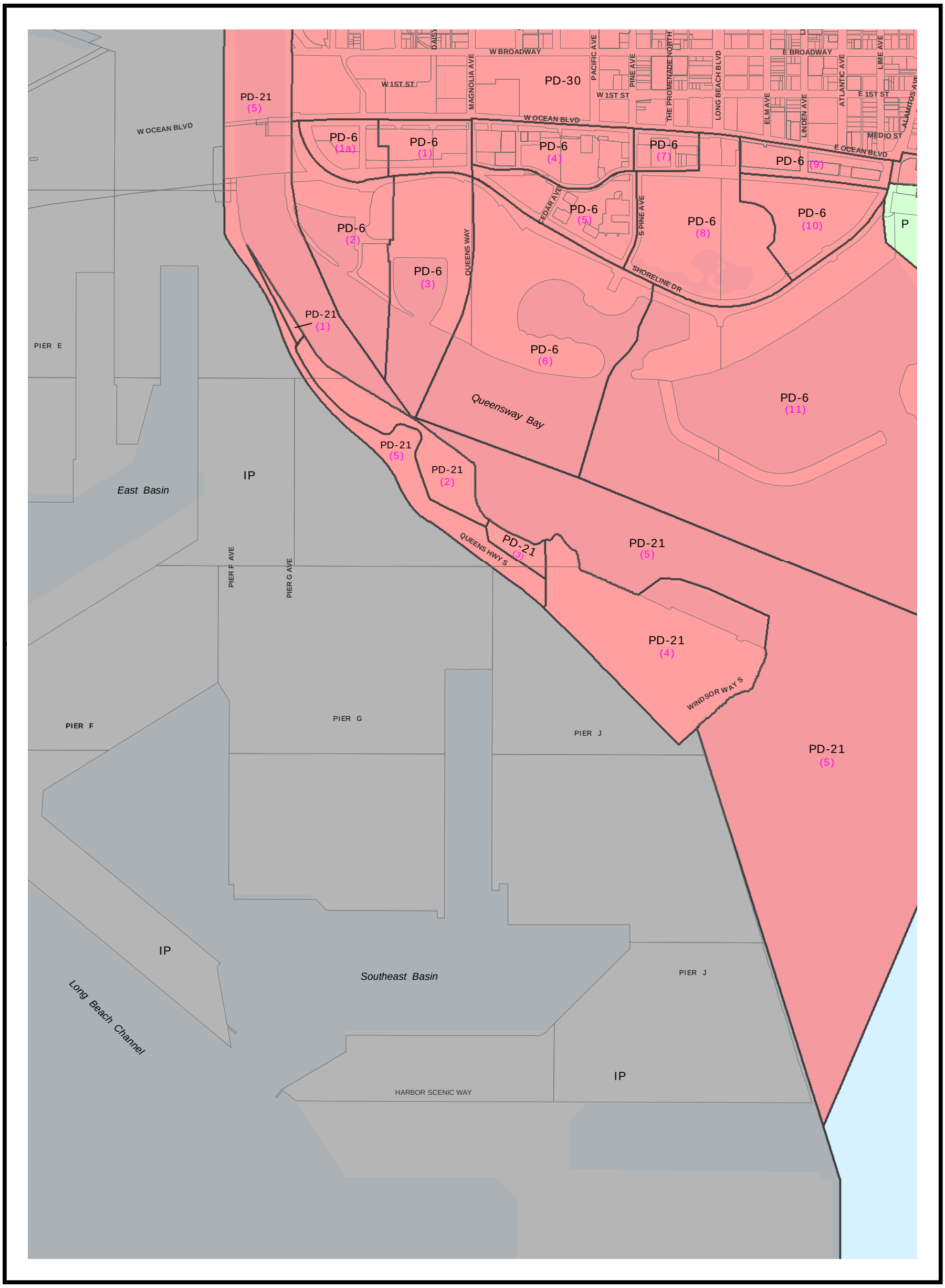

02

04

00

03

Prepared by Development Services
and
Dept. of Technology Services

Revised : 03/2012

10

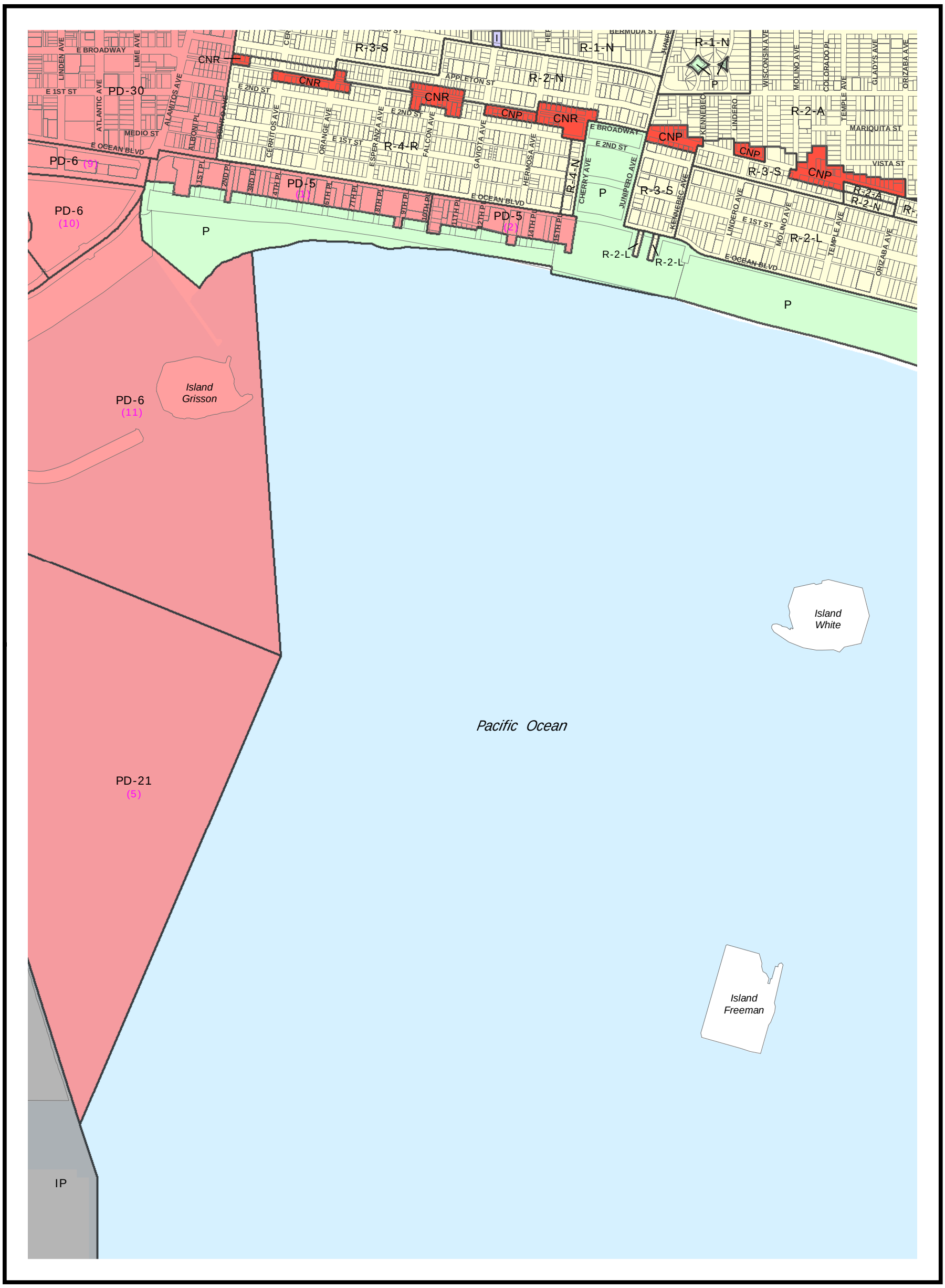

03

05

Prepared by Development Services
and
Dept. of Technology Services

00

Revised : 03/2012

04

11

◄04

06►

05

Prepared by Development Services
and
Dept. of Technology Services

00

Revised : 07/2011

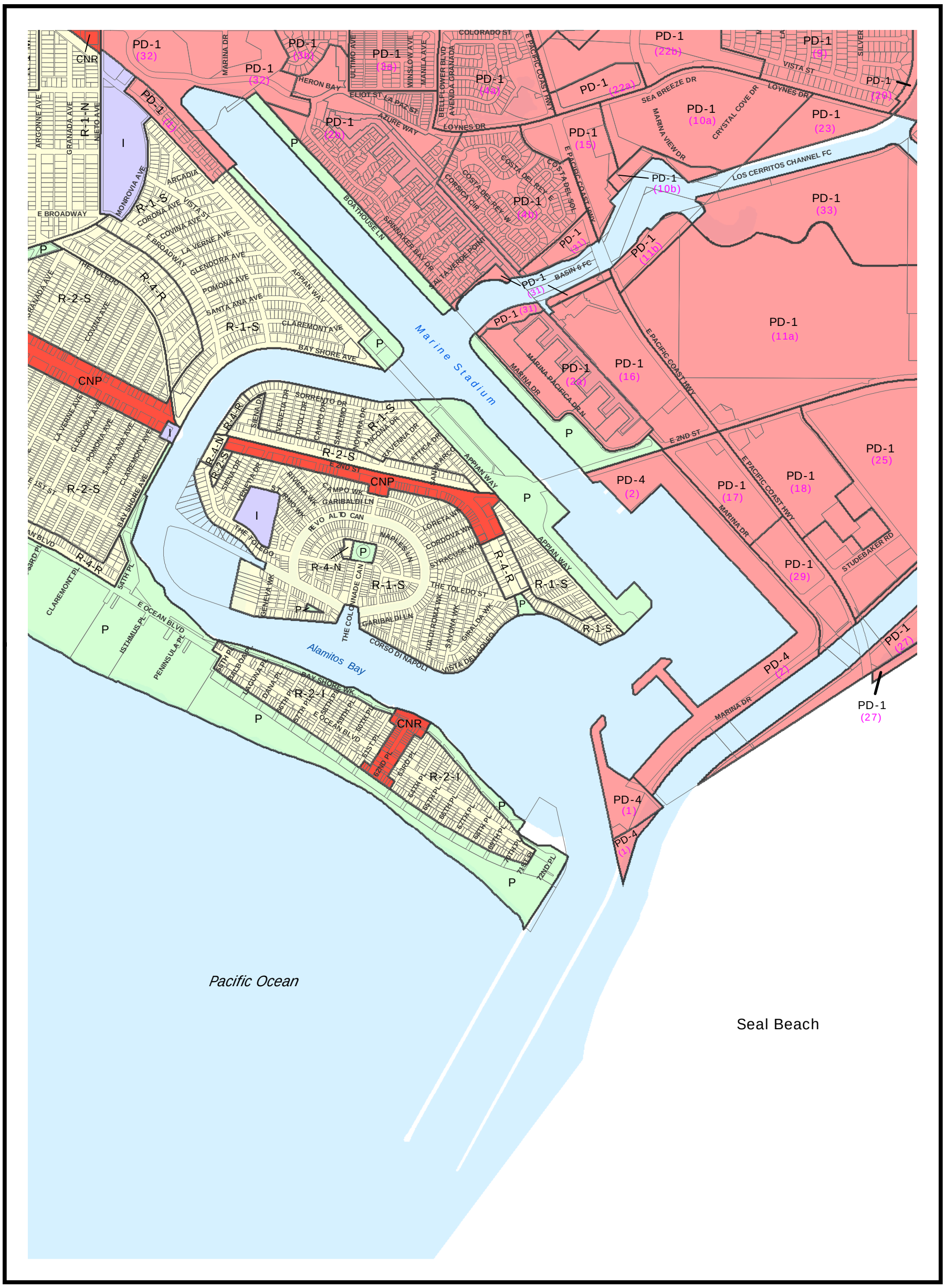

◄05

07►

Prepared by Development Services
and
Dept. of Technology Services

Revised : 04/2012

13

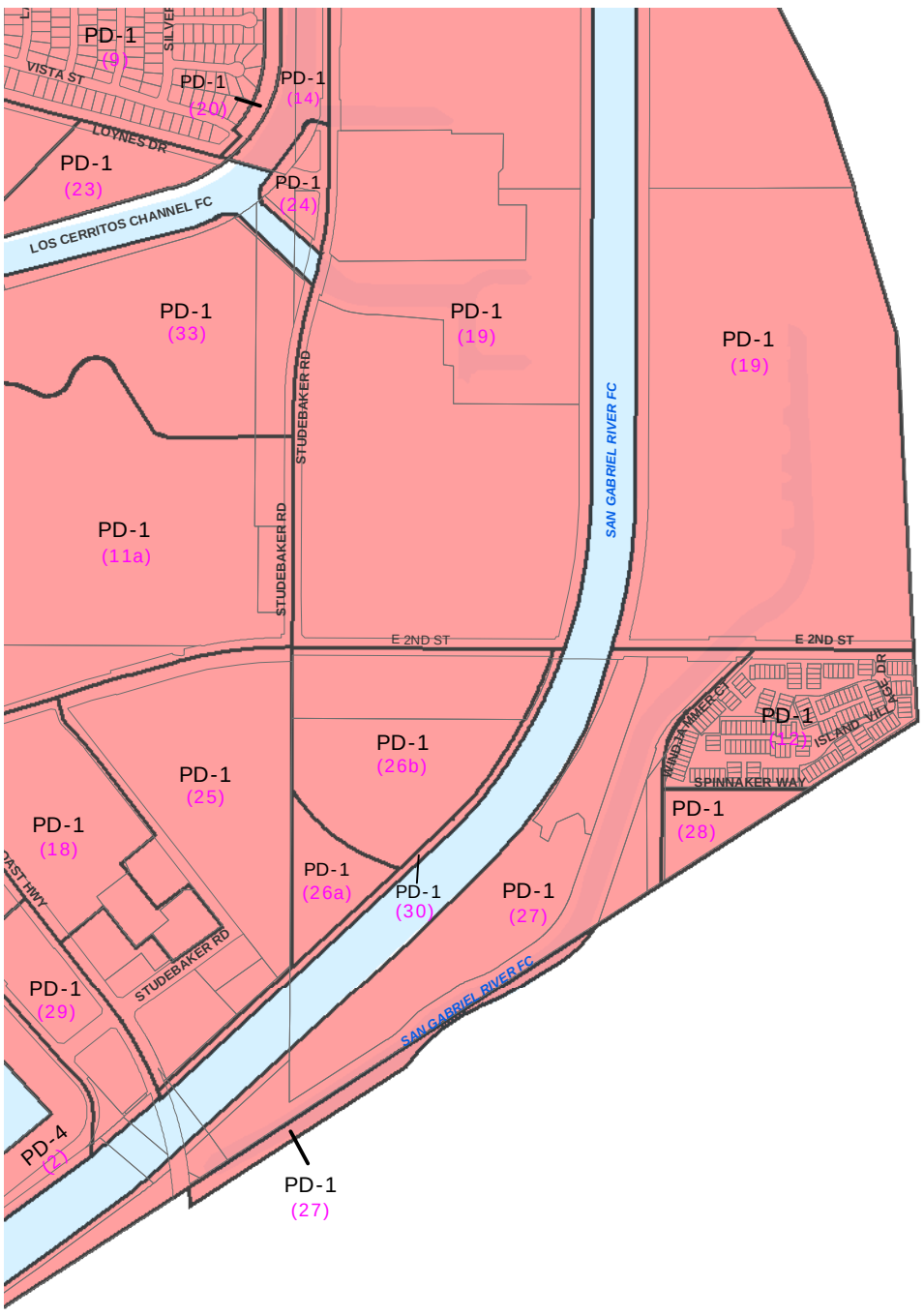

06

00

Seal Beach

07

Prepared by Development Services
and
Dept. of Technology Services

00

Revised : 04/2012

14

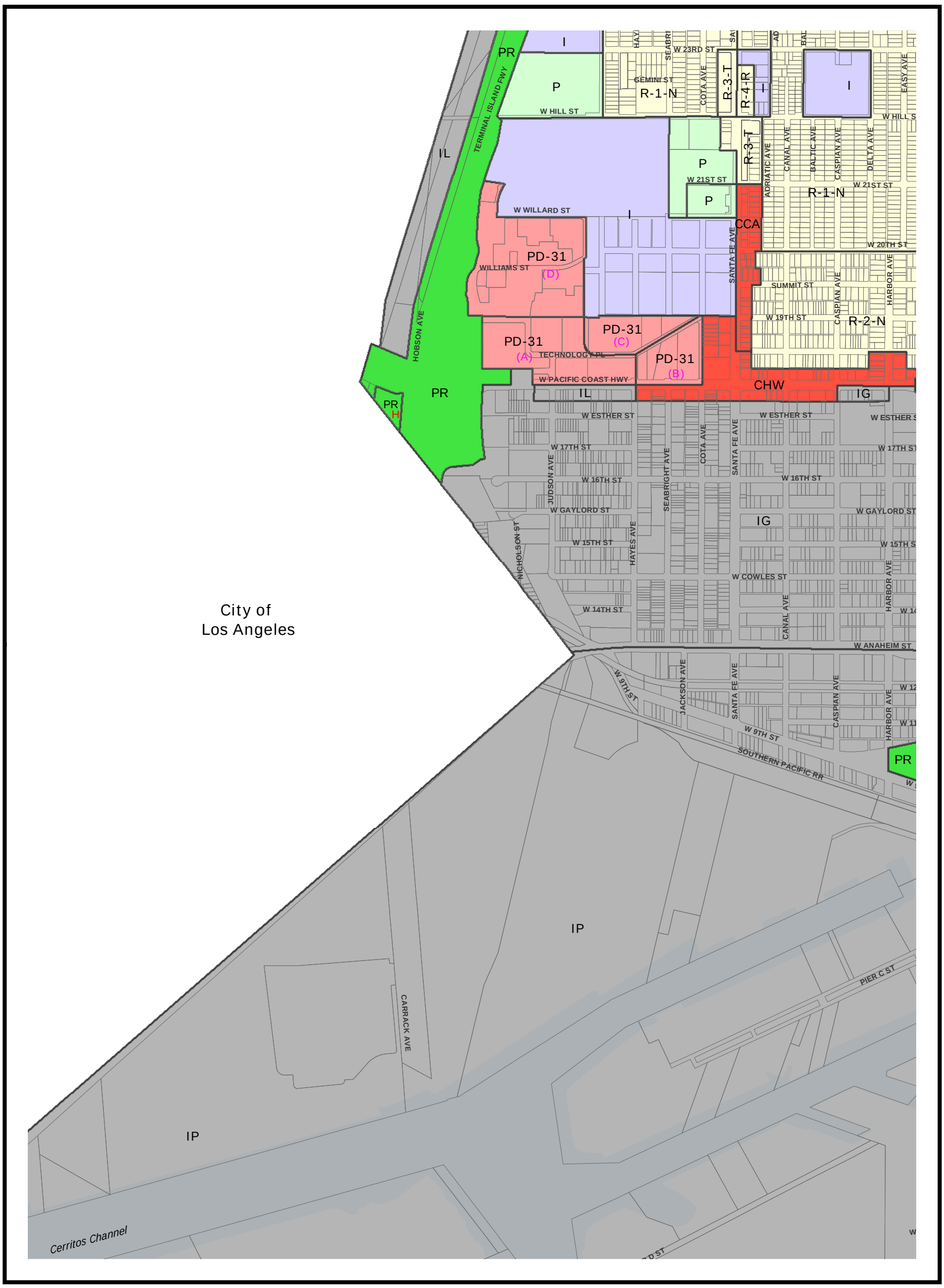

◄00

09►

Prepared by Development Services
and
Dept. of Technology Services

02

Revised : 06/2012

08

15

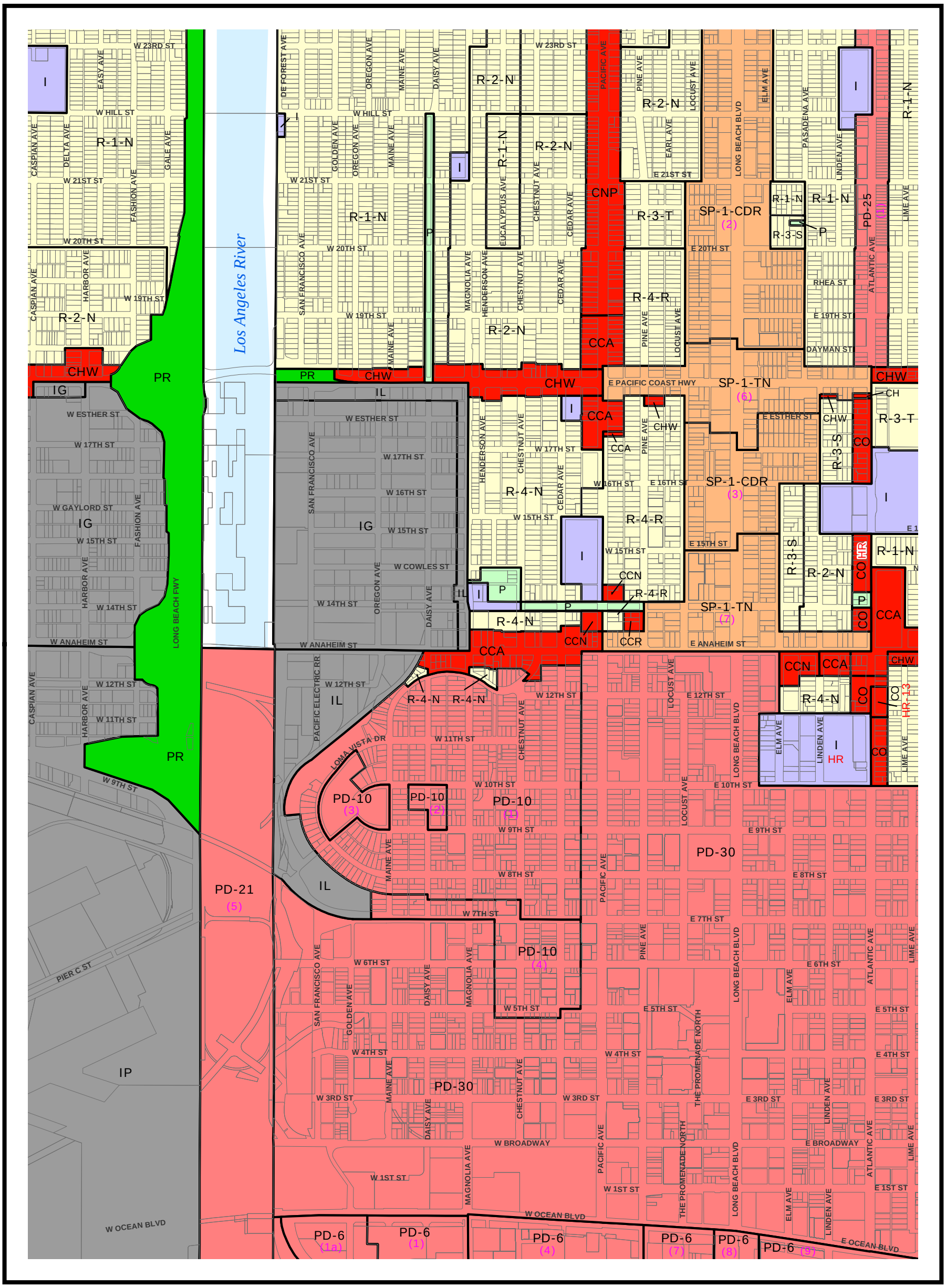

Prepared by Development Services
and
Technology & Innovation

03

Revised : 08/2016

16

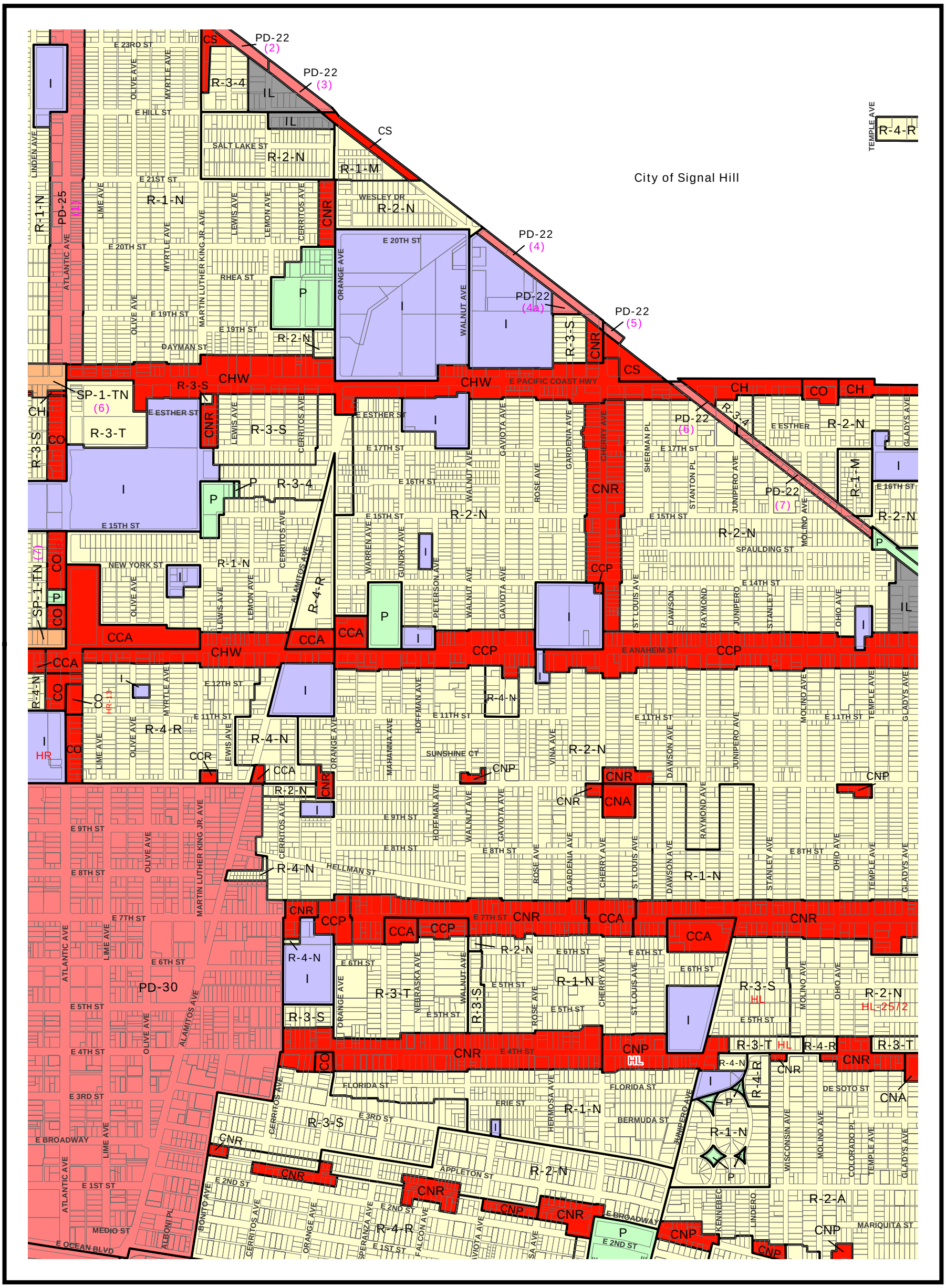

◄09

11►

04

10

Prepared by Development Services
and
Technology & Innovation

Revised : 08/2016

17

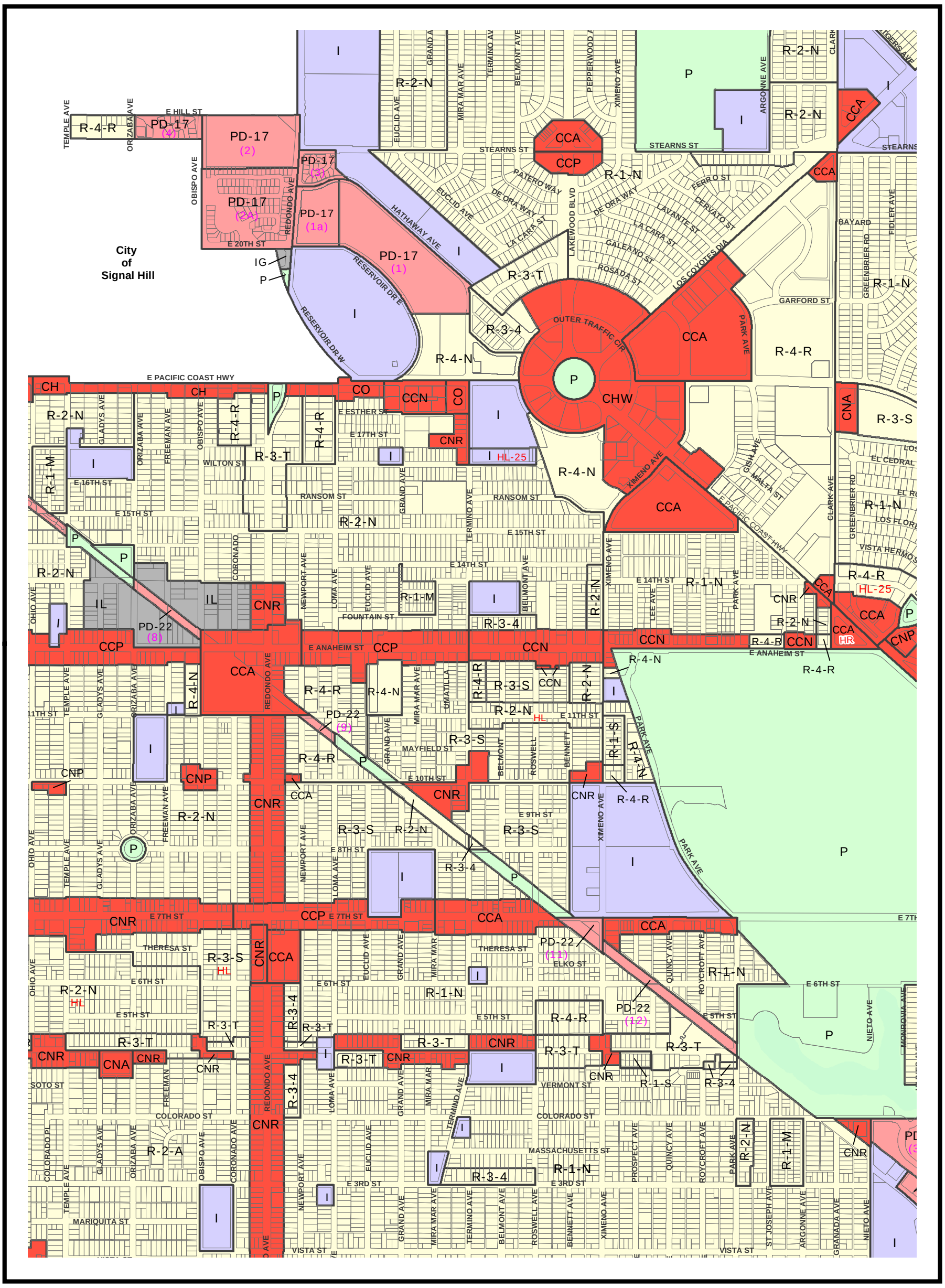

◄10

12►

05

Prepared by Development Services
and
Technology & Innovation

Revised : 05/2016

11

A
18

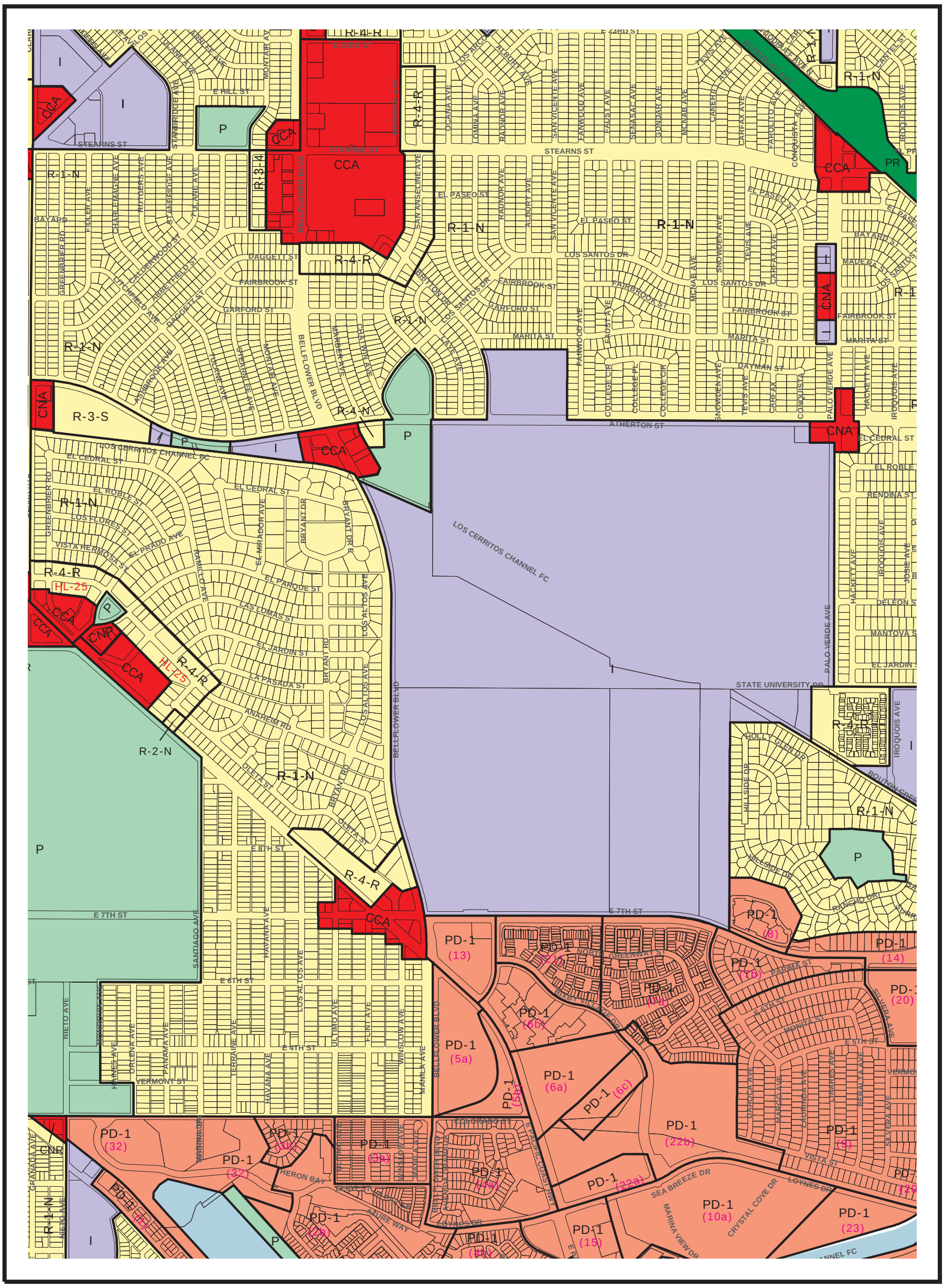

A 11

13 A

12

Prepared by Dept. of Planning & Building
and
Dept. of Technology services

06
A

Revised : 09/1998

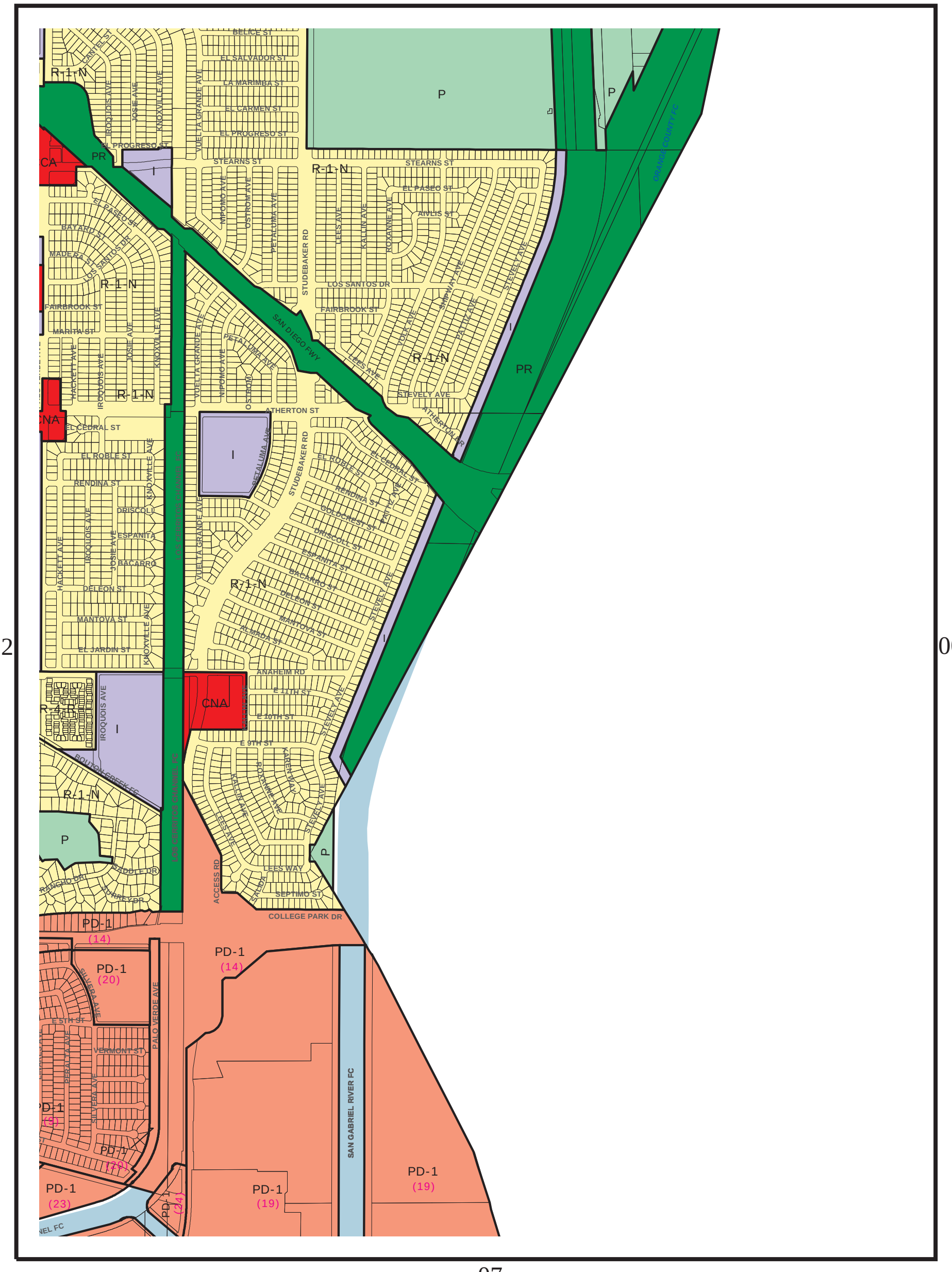

Prepared by Dept. of Planning & Building
and
Dept. of Technology services

Revised : 12/2002

21

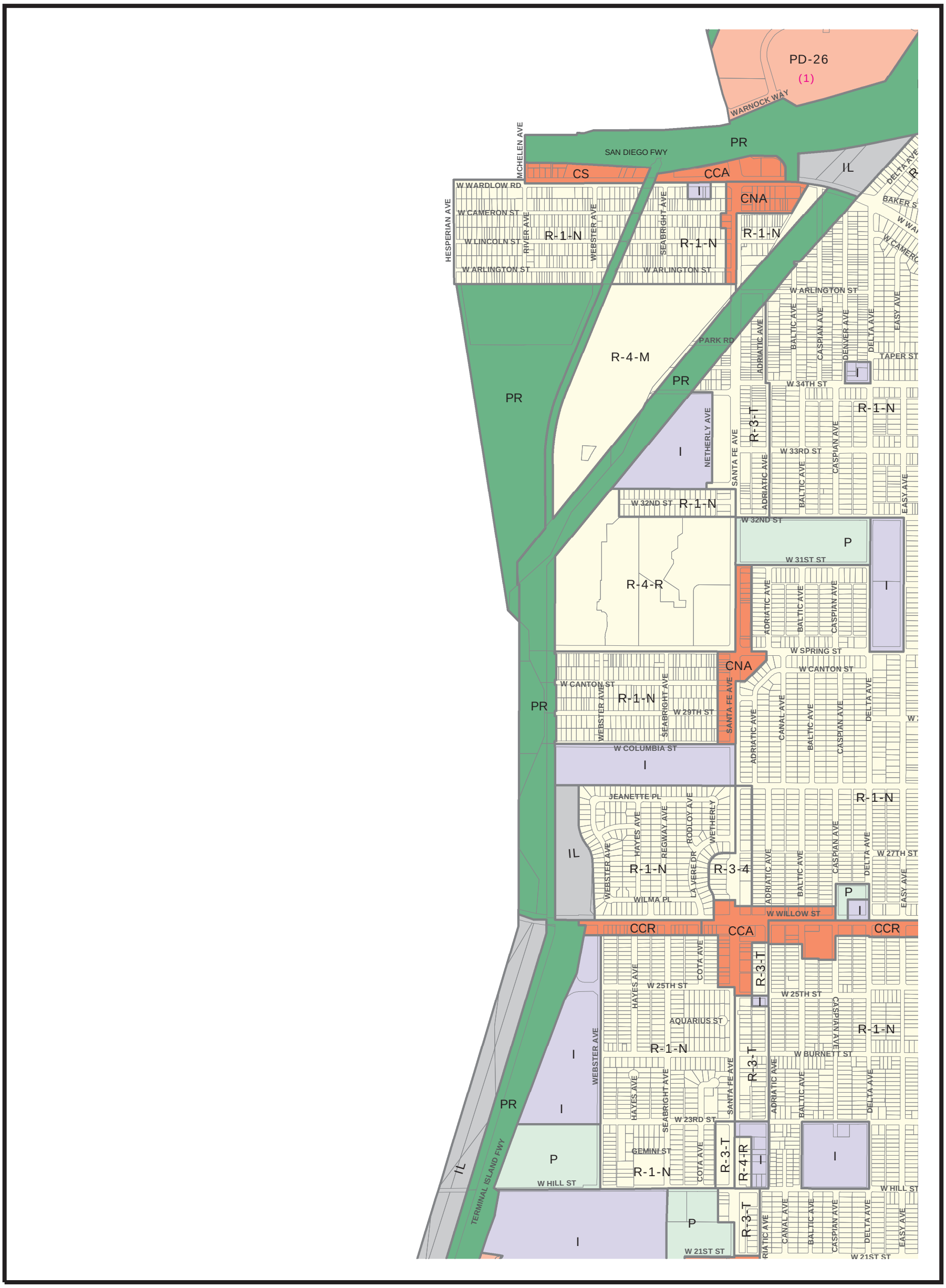

00

15

Prepared by Dept. of Planning & Building
and
Dept. of Technology Services

08

Revised : 10/2007

14

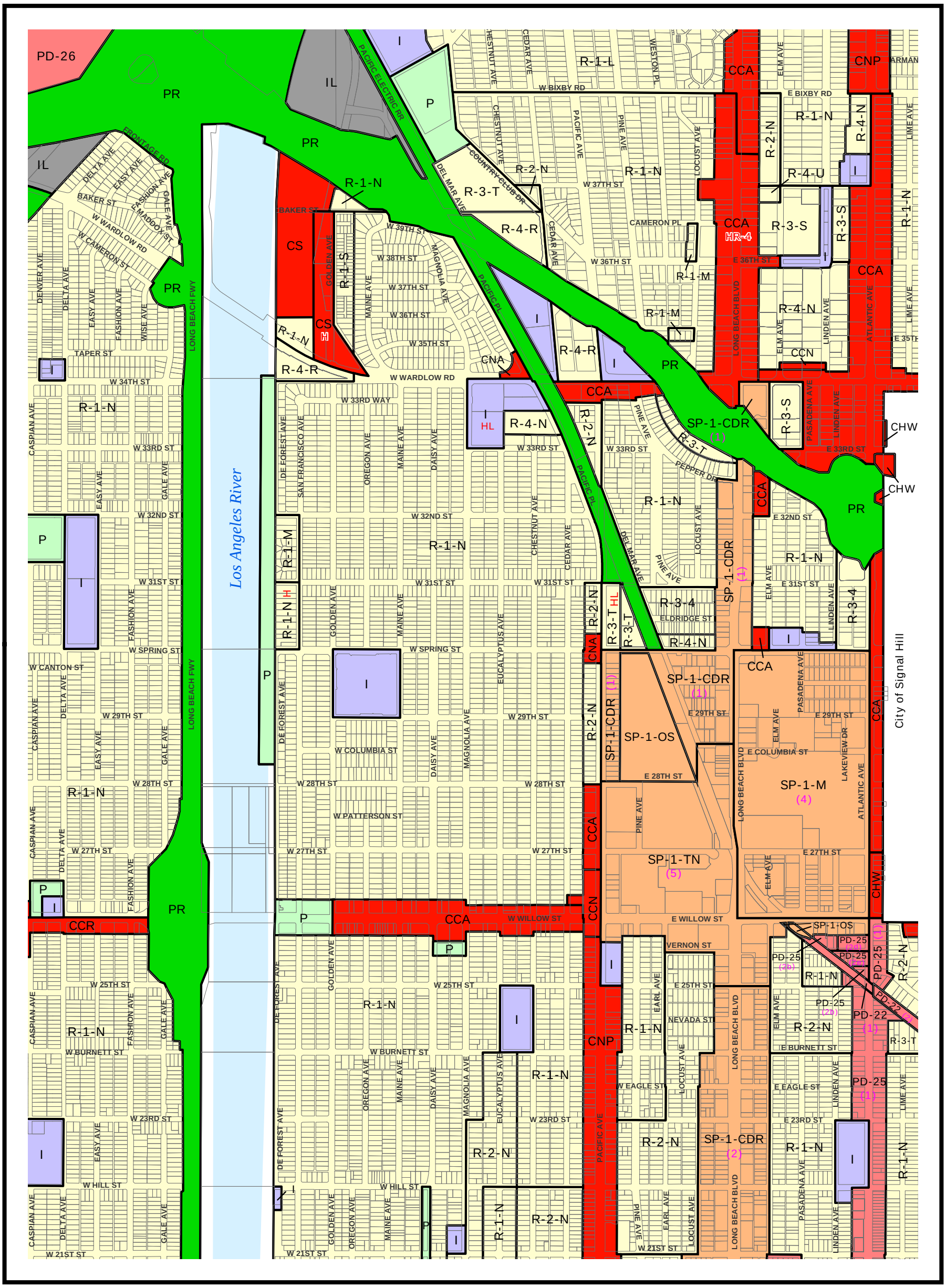

Prepared by Development Services
and
Technology & Innovation

Revised : 08/2016

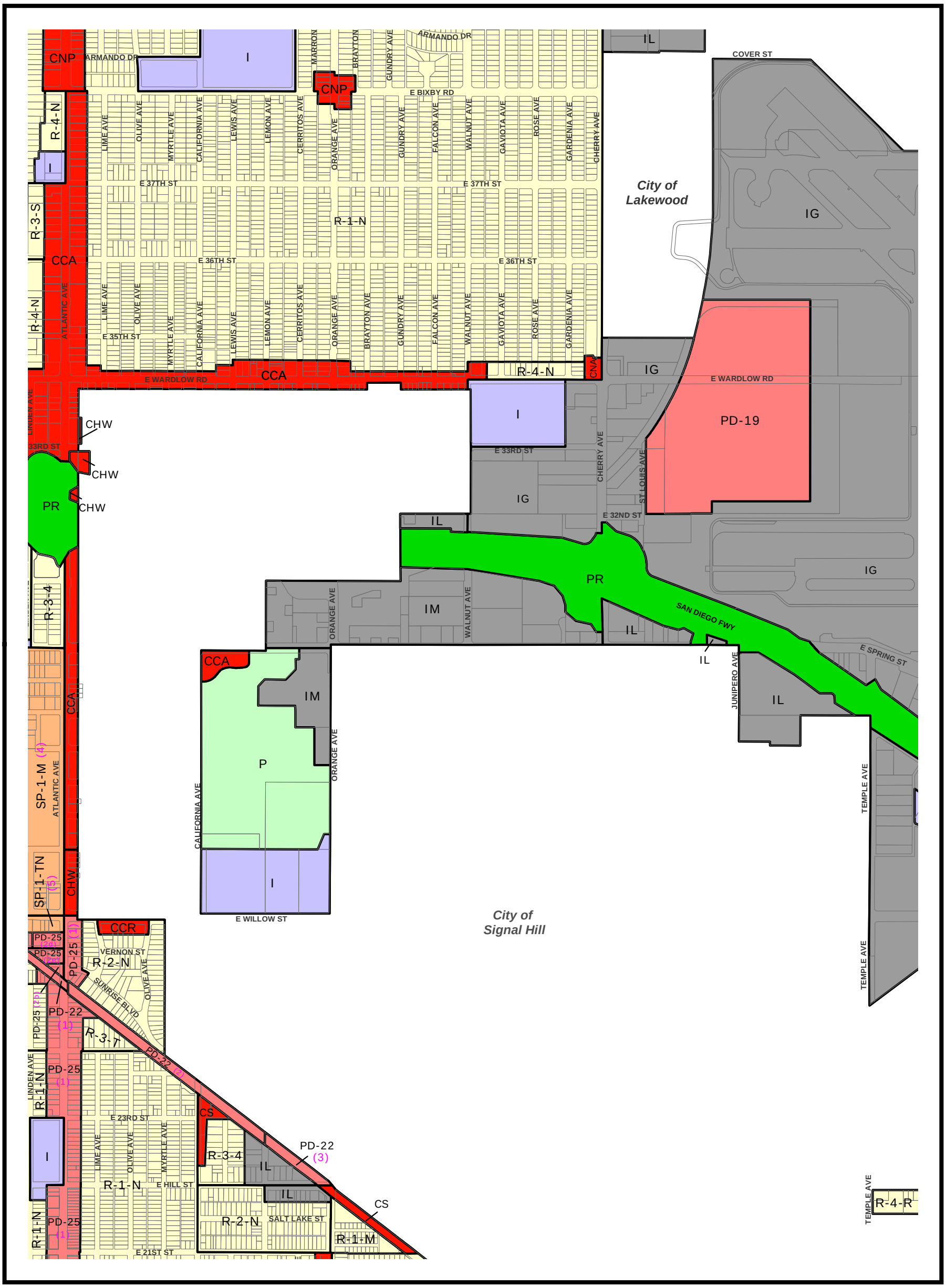

Prepared by Development Services
and
Technology & Innovation

Revised : 08/2016

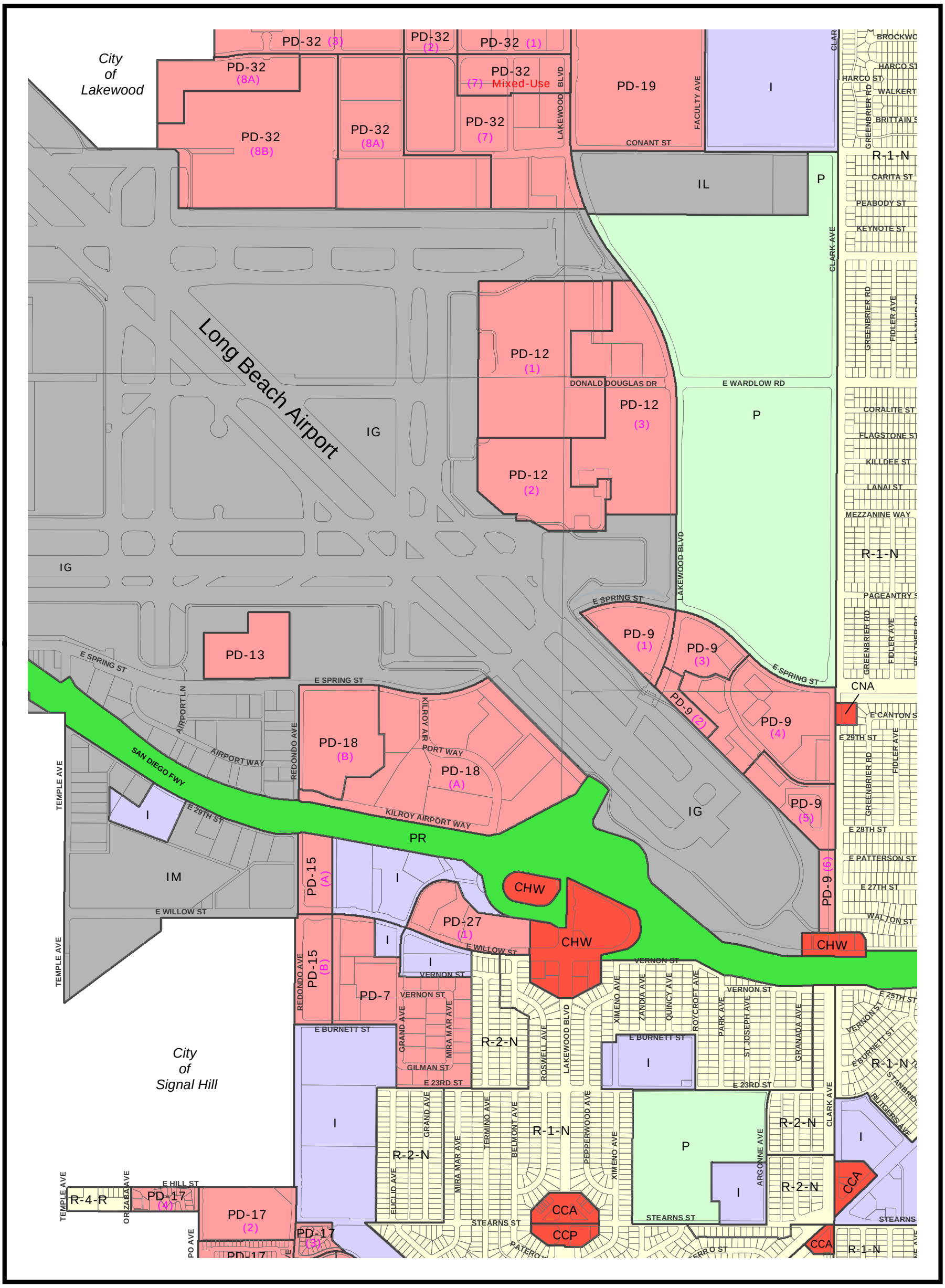
City of Lakewood
PD-32 (3)
PD-32 (2)
PD-32 (1)
PD-32 (8A)
PD-32 (7) Mixed-Use
PD-32 (8B)
PD-32 (8A)
PD-32 (7)
PD-19
I
IL
P
R-1-N
CARITA ST
PEABODY ST
KEYNOTE ST
CORALITE ST
FLAGSTONE ST
KILLDEE ST
LANAI ST
MEZZANINE WAY
PAGEANTRY ST
CONANT ST
FACULTY AVE
LAKEWOOD BLVD
CLARK AVE
GREENBRIER RD
FIDLER AVE
HARCO ST
WALKERT
BROCKWO
BRITTAIN ST
Long Beach Airport
IG
PD-12 (1)
PD-12 (3)
PD-12 (2)
DONALD DOUGLAS DR
E WARDLOW RD
PD-13
E SPRING ST
PD-9 (1)
PD-9 (3)
PD-9 (2)
PD-9 (4)
PD-9 (5)
PD-9 (6)
CNA
E CANTON ST
E 29TH ST
E 28TH ST
E PATTERSON ST
E 27TH ST
WALTON ST
AIRPORT LN
AIRPORT WAY
REDONDO AVE
PD-18 (B)
PD-18 (A)
KILROY AIRPORT WAY
SAN DIEGO FWY
PR
TEMPLE AVE
E 29TH ST
IM
E WILLOW ST
PD-15 (A)
PD-15 (B)
CHW
PD-27 (1)
PD-7
VERNON ST
E BURNETT ST
GRAND AVE
MIRA MAR AVE
GILMAN ST
E 23RD ST
R-2-N
ROSWELL AVE
XIMENO AVE
ZANDIA AVE
QUINCY AVE
ROYCROFT AVE
PARK AVE
ST JOSEPH AVE
GRANADA AVE
E 25TH ST
R-1-N
STANBRIDGE
RUTGERS AVE
EUCLID AVE
TERMINO AVE
BELMONT AVE
PEPPERWOOD AVE
ARGONNE AVE
CCA
CCP
STEARNS ST
City of Signal Hill
R-4-R
ORIZABA AVE
E HILL ST
PD-17 (4)
PD-17 (2)
PD-17 (1)

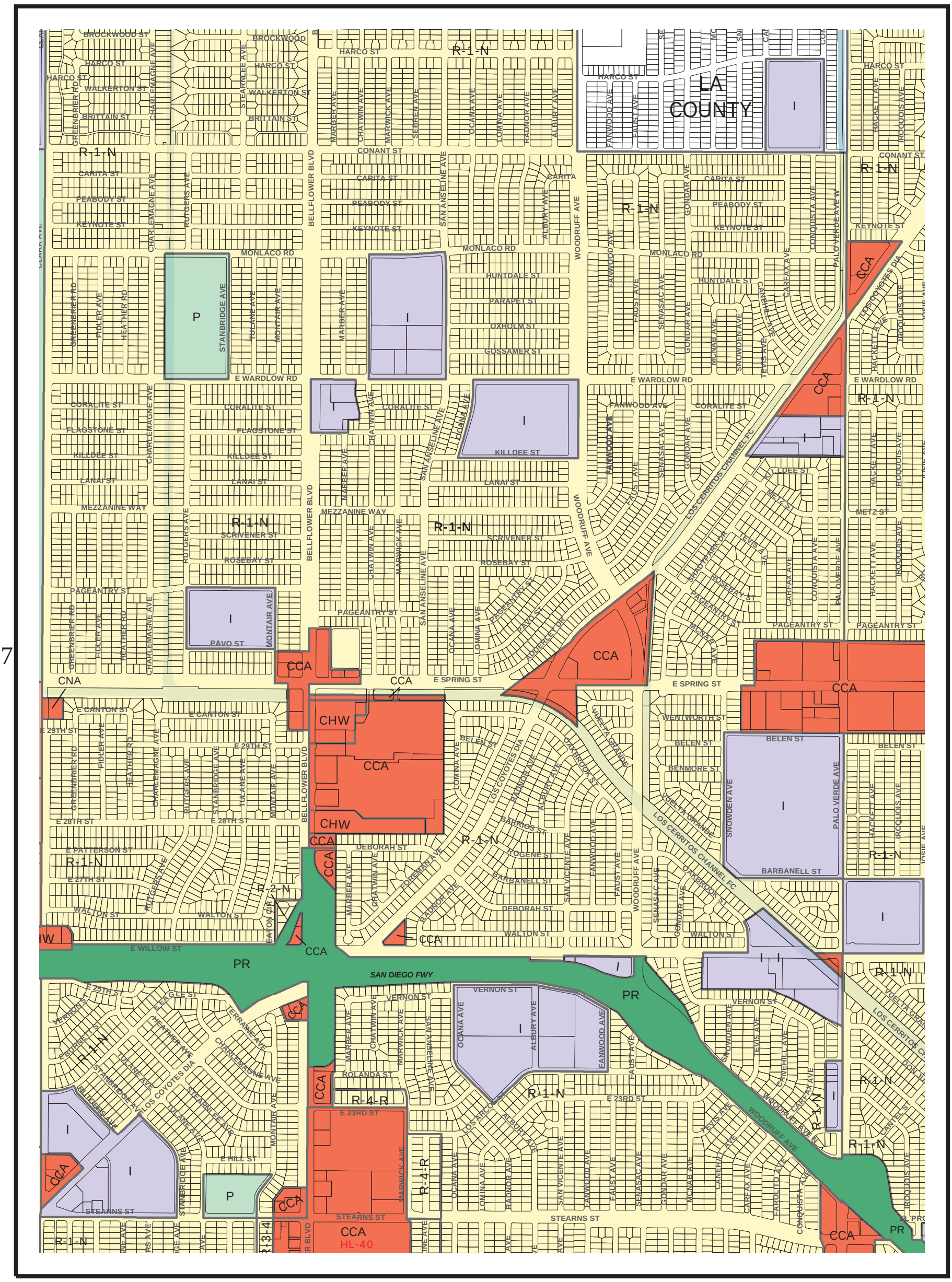
LA COUNTY
R-1-N
CCA
CHW
CNA
PR
P
I
R-2-N
R-3-4
R-4-R
HL-40
SAN DIEGO FWY
BELLFLOWER BLVD
WOODRUFF AVE
LOS CERRITOS CHANNEL FC
LOS COYOTES DIA
E WARDLOW RD
E SPRING ST
E 28TH ST
E 27TH ST
E 23RD ST
STEARNS ST
BARBANELL ST
DEBORAH ST
WALTON ST
E WILLOW ST
VERNON ST
ROLANDA ST
E HILL ST
E PATTERSON ST
E CANTON ST
E 29TH ST
E 25TH ST
PAGEANTRY ST
ROSEBAY ST
SCRIVENER ST
MEZZANINE WAY
LANAI ST
KILLDEE ST
CORALITE ST
FLAGSTONE ST
MONLACO RD
HUNTDALE ST
PARAPET ST
OXHOLM ST
GOSSAMER ST
CONANT ST
HARCO ST
BROCKWOOD ST
WALKERTON ST
BRITTAIN ST
CARITA ST
PEABODY ST
KEYNOTE ST
BELEN ST
BENMORE ST
WENTWORTH ST
PAVO ST
STANBRIDGE AVE
TULANE AVE
MONTAIR AVE
MARBER AVE
CHATWIN AVE
MARWICK AVE
SEBREN AVE
SAN ANSELINE AVE
OCANA AVE
LOMINA AVE
RADNOR AVE
ALBURY AVE
FANWOOD AVE
FAUST AVE
SENASAC AVE
GONDAR AVE
MCNAB AVE
SNOWDEN AVE
TEVIS AVE
CANEHILL AVE
CARFAX AVE
CONQUISTA AVE
PALO VERDE AVE
HACKETT AVE
IROQUOIS AVE
METZ ST
CHARLEMAGNE AVE
RUTGERS AVE
GREENBRIER RD
FIDLER AVE
HEATHER RD
STEARNLEE AVE
TERRANE AVE
LOS COYOTES DIA
VUELTA GRANDE
OAKBROOK ST
ROGENE ST
FOREMAN AVE
SAN VICENTE AVE
LOS ARCOS ST
CARFAX AVE
FAROLITO AVE
CONQUISTA AVE

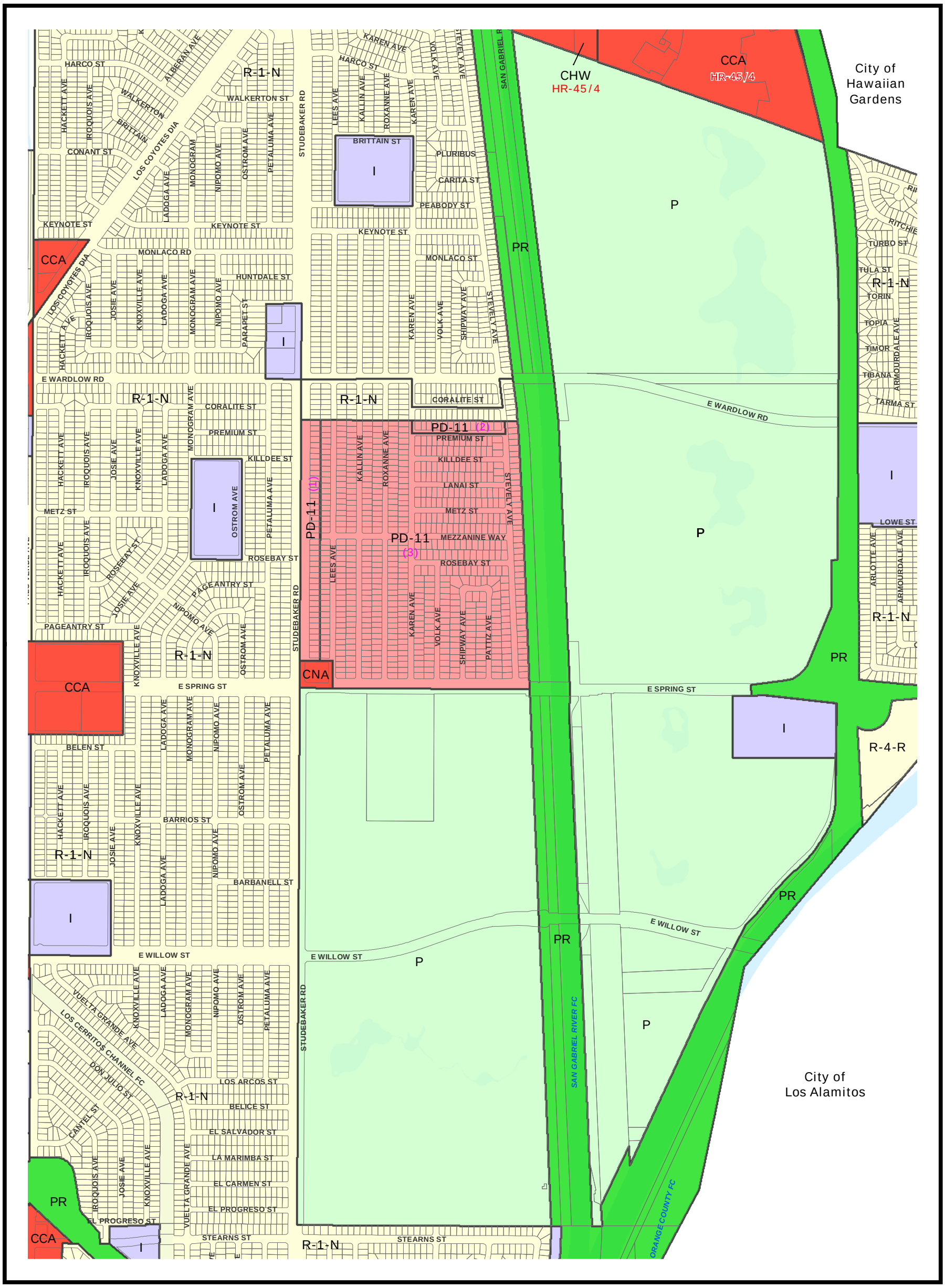

Prepared by Development Services
and
Dept. of Technology Services

Revised : 06/2012

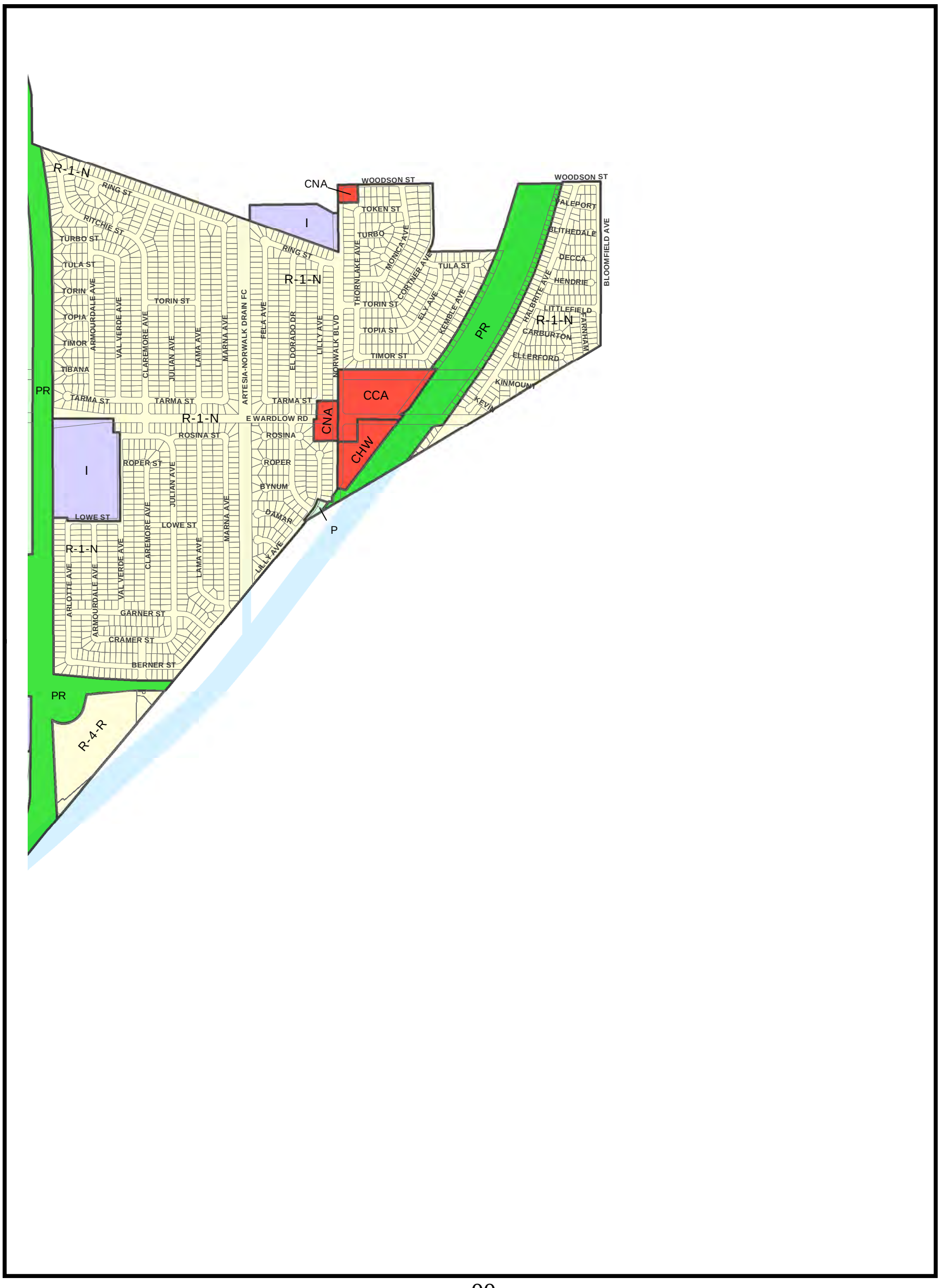
R-1-N
RING ST
RITCHIE ST
TURBO ST
TULA ST
TORIN
TOPIA
TIMOR
TIBANA
TARMA ST
ARMOURDALE AVE
VAL VERDE AVE
CLAREMORE AVE
JULIAN AVE
LAMA AVE
MARNA AVE
TORIN ST
ARTESIA-NORWALK DRAIN FC
FELA AVE
EL DORADO DR
LILLY AVE
NORWALK BLVD
CNA
WOODSON ST
I
TOKEN ST
TURBO
MONICA AVE
THORNLAKE AVE
CORTNER AVE
TULA ST
TORIN ST
TOPIA ST
TIMOR ST
ELY AVE
KEMBLE AVE
PR
CCA
CHW
E WARDLOW RD
ROSINA ST
ROSINA
ROPER ST
ROPER
BYNUM
DAMAR
P
LOWE ST
ARLOTTE AVE
GARNER ST
CRAMER ST
BERNER ST
R-4-R
WALEPORT
BLITHEDALE
DECCA
HENDRIE
BLOOMFIELD AVE
HALBRITE AVE
LITTLEFIELD
CARBURTON
TARNHAM
ELLERFORD
KINMOUNT
KEVIN

A
00

A00

22A

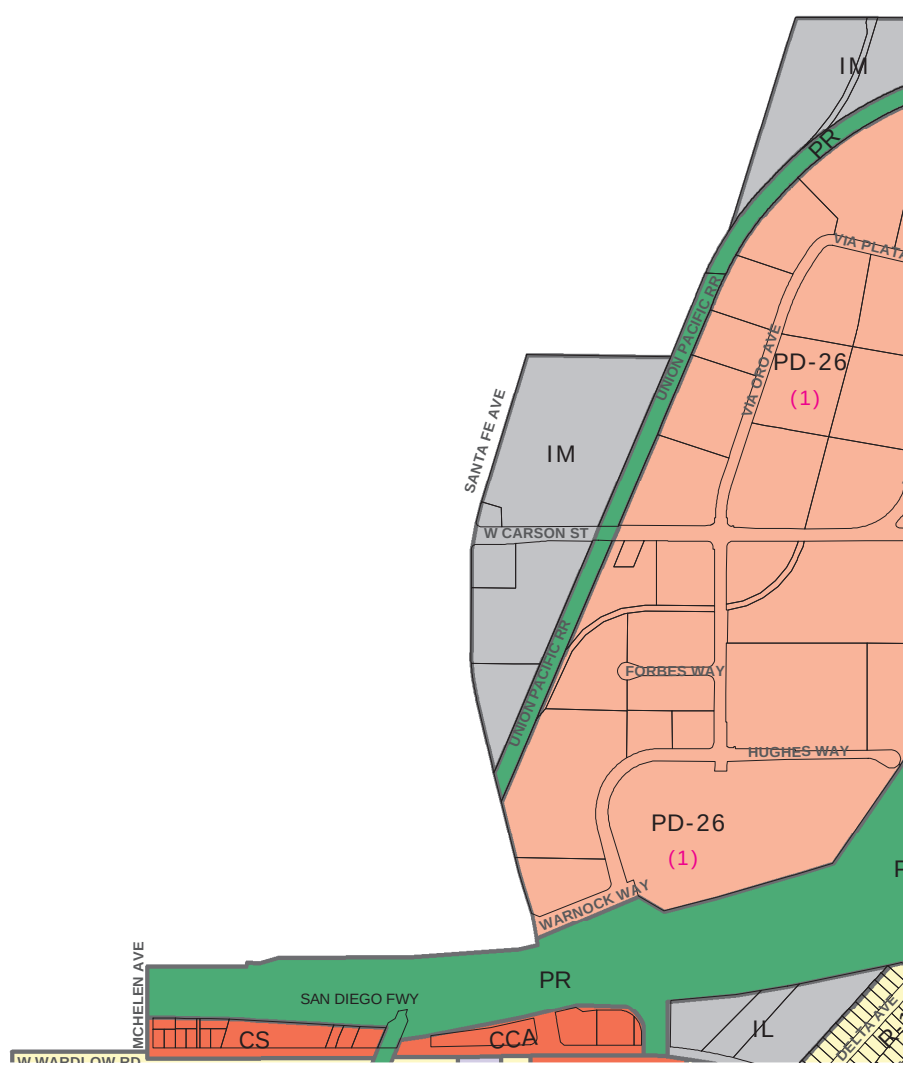

21

Prepared by Dept. of Planning & Building
and
Dept. of Technology services

14
A

Revised : 02/1998

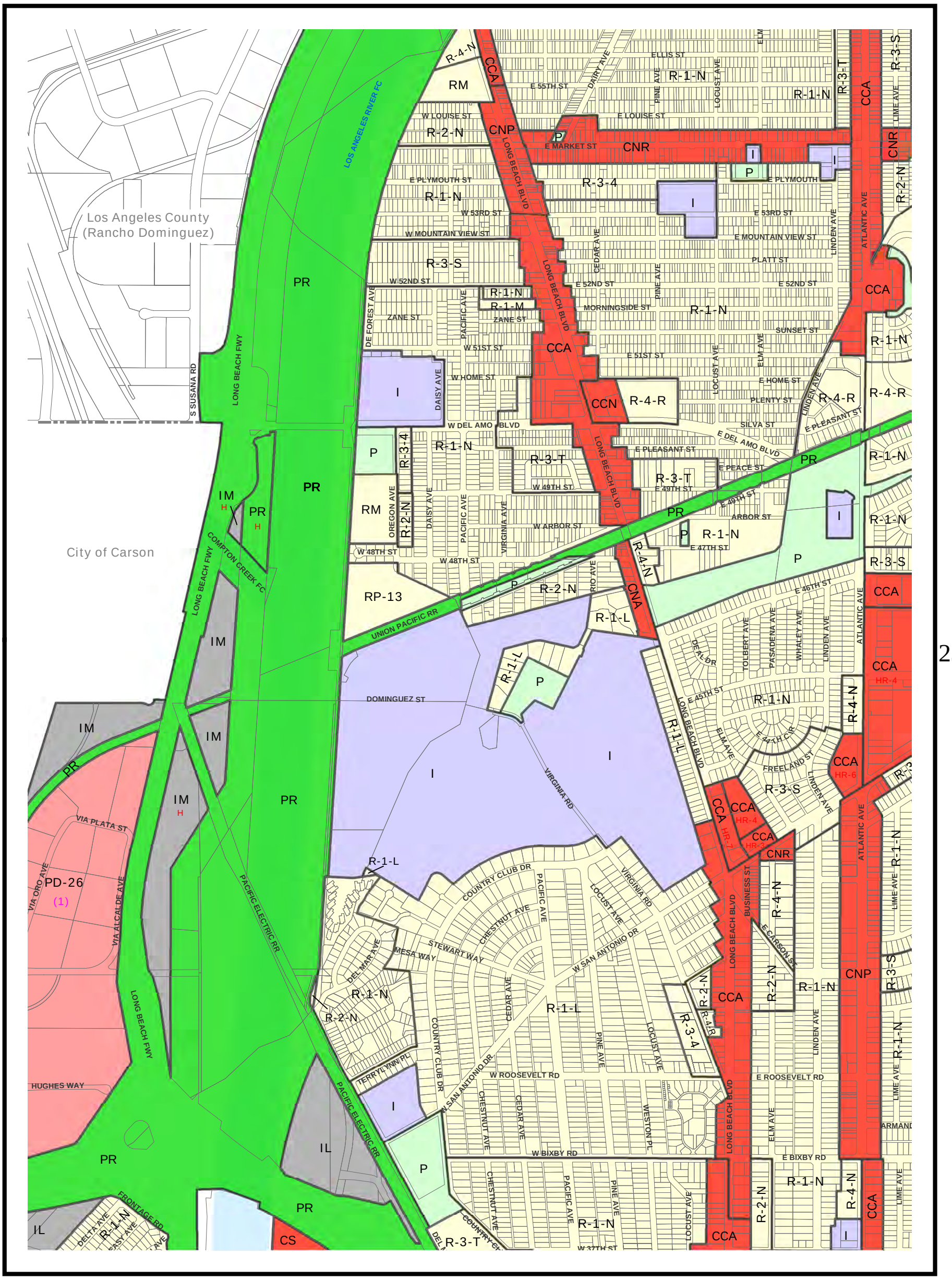

Prepared by Development Services
and
Technology & Innovation

Revised : 12/2015

29

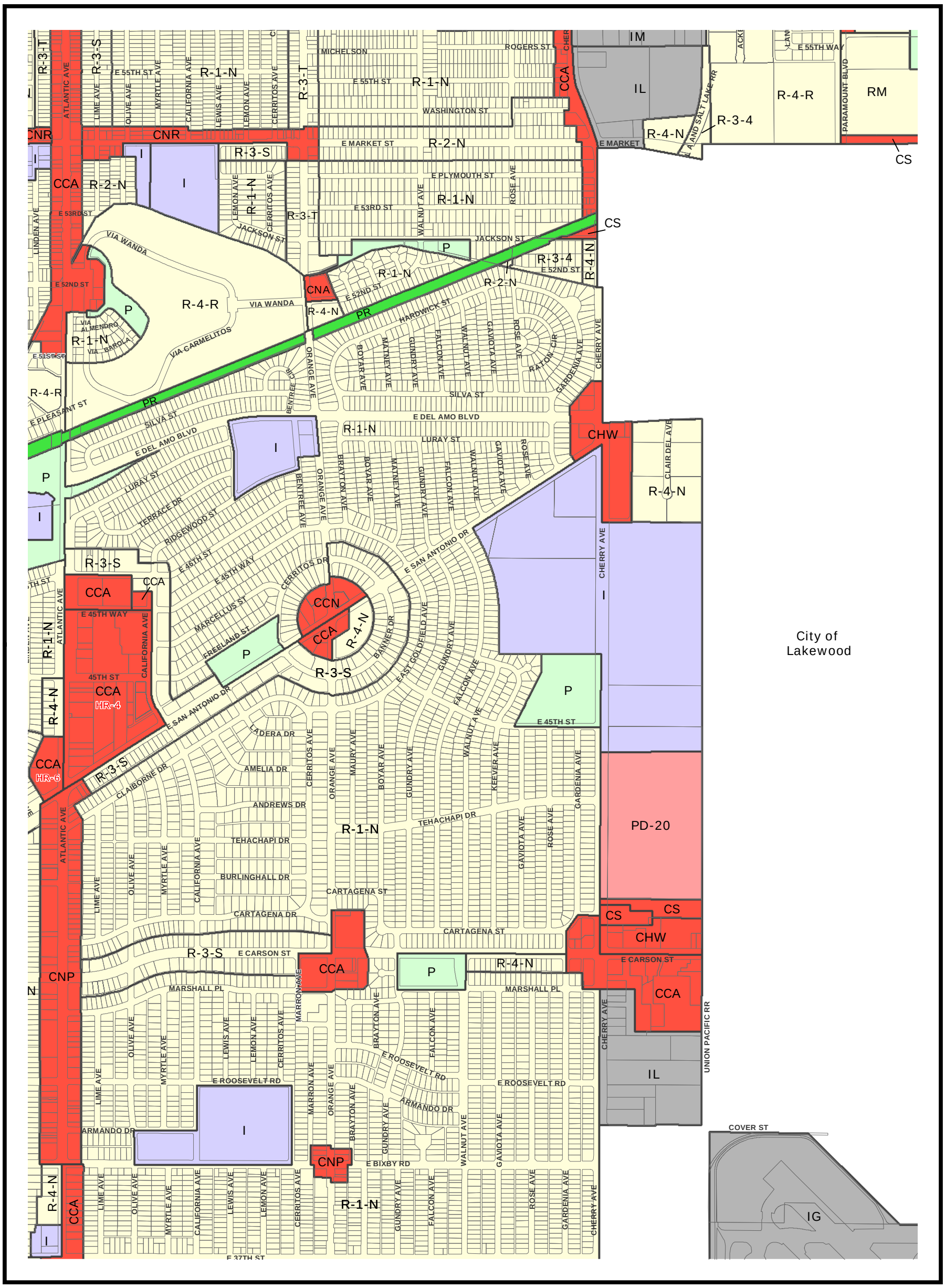

Prepared by Development Services
and
Dept. of Technology Services

Revised : 06/2012

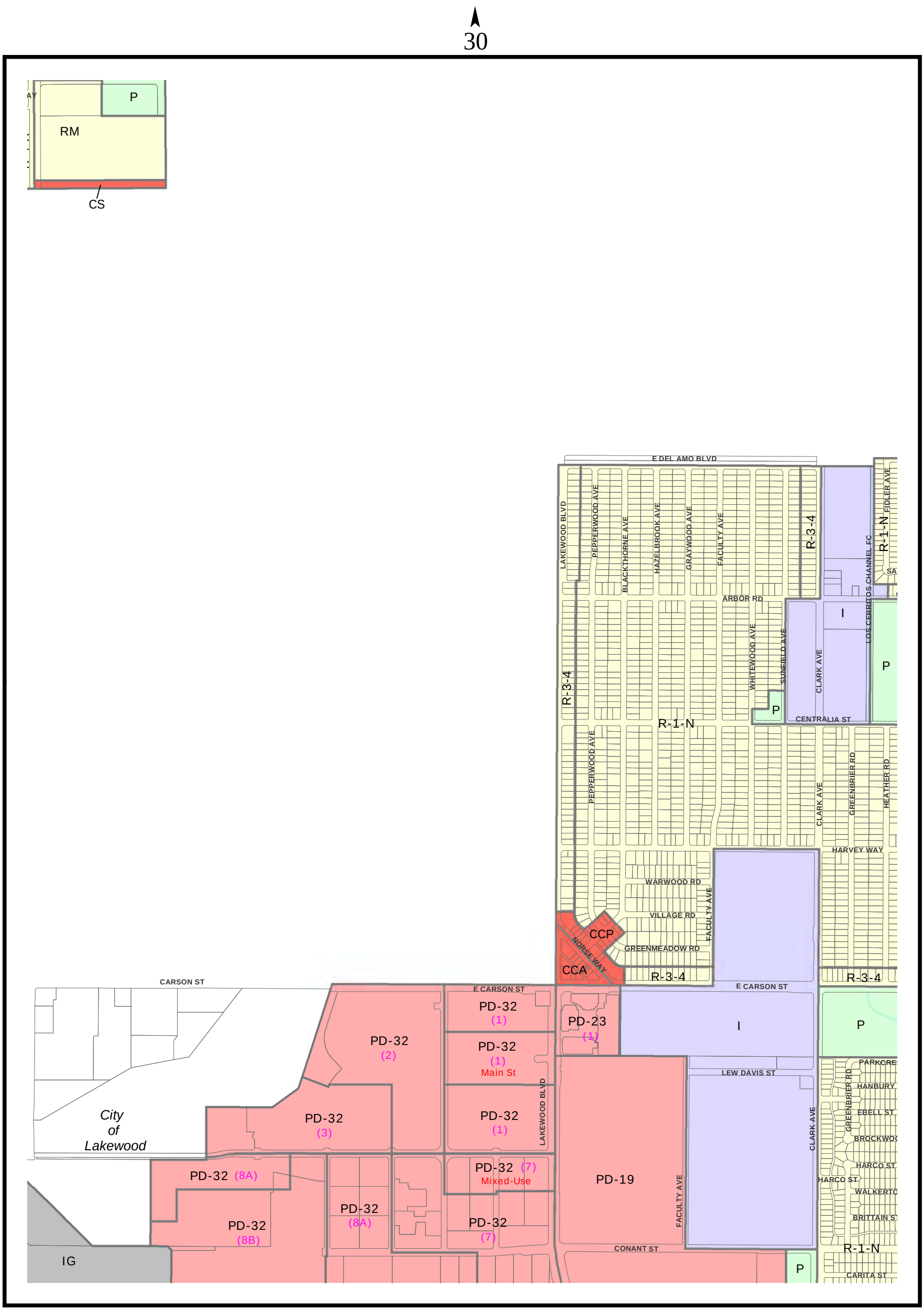

Prepared by Development Services
and
Dept. of Technology Services

Revised : 11/2009

A
00

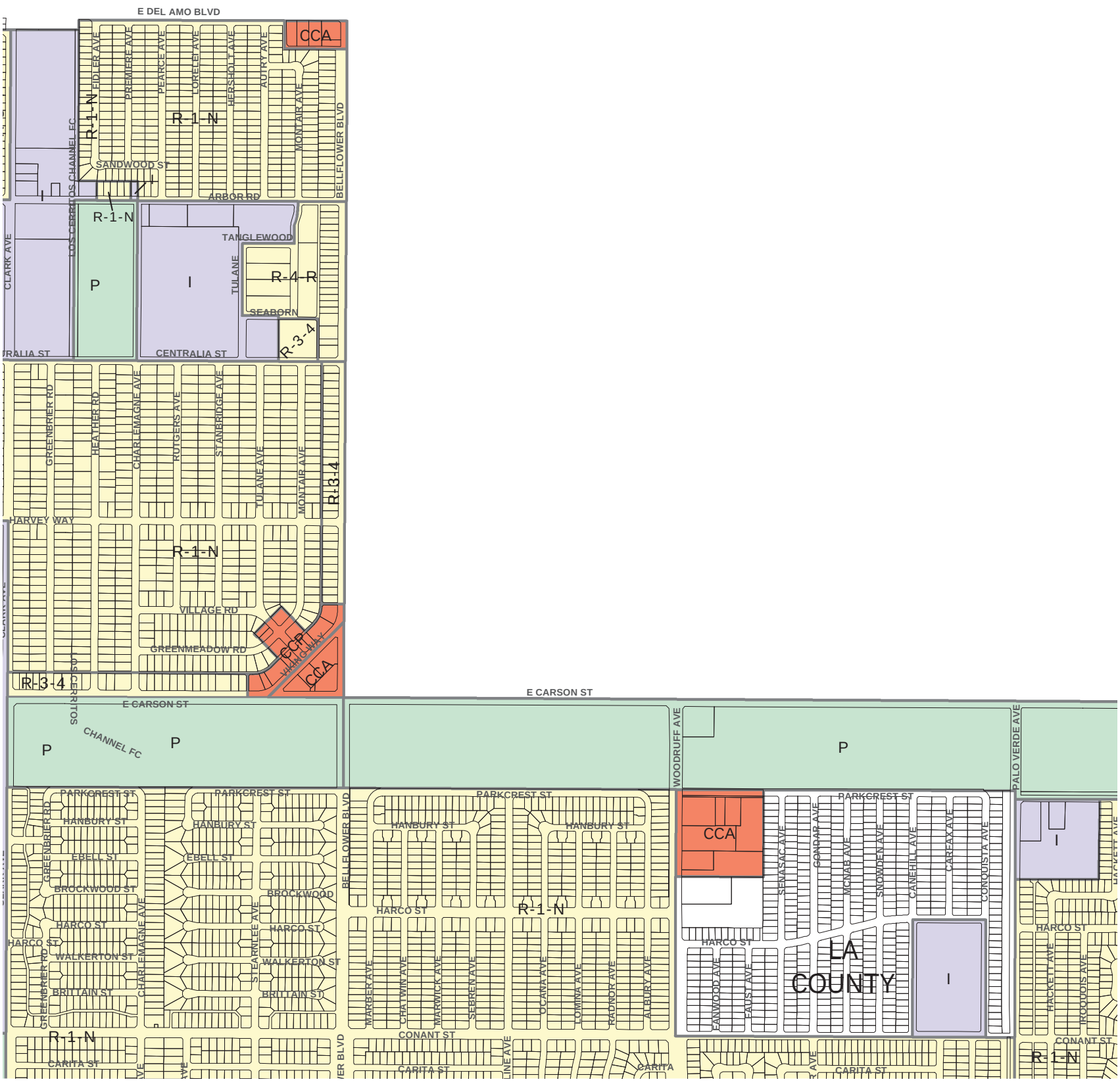

A 24

26 A

25

Prepared by Dept. of Planning & Building
and
Dept. of Technology services

18
A

Revised : 12/2004

A
00

∀25

00A

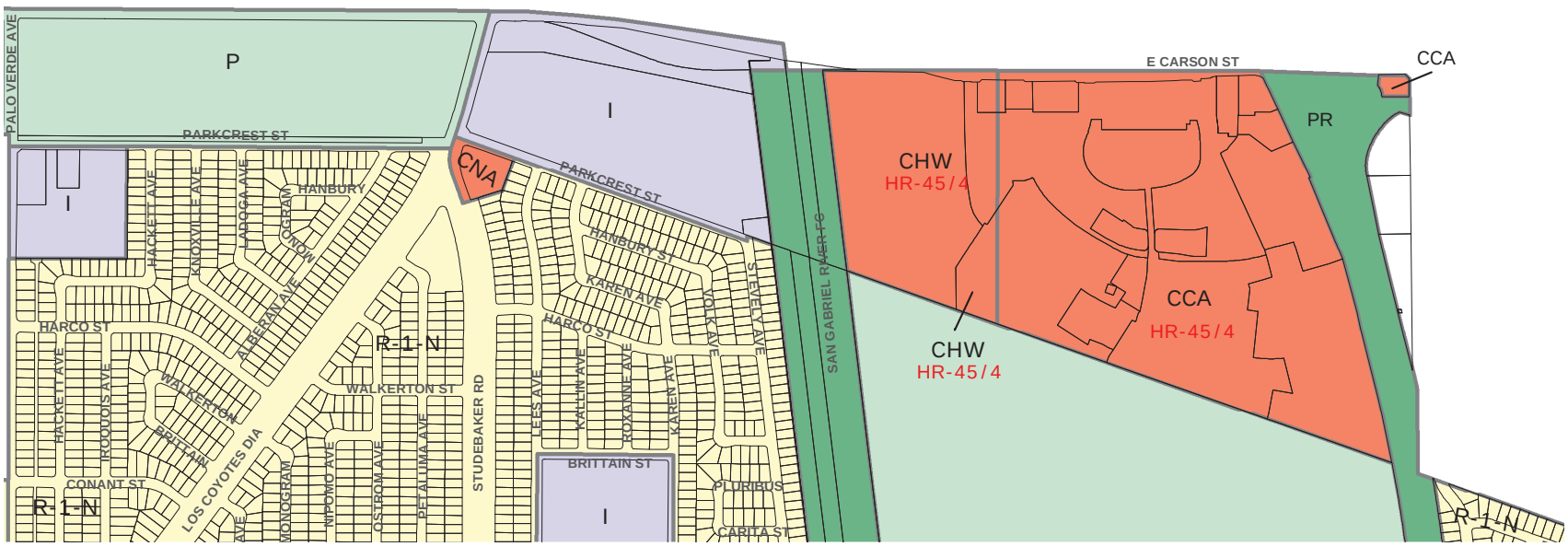

Prepared by Dept. of Planning & Building
and
Dept. of Technology services

19
A

Revised : 02/1998

26

00

◄00

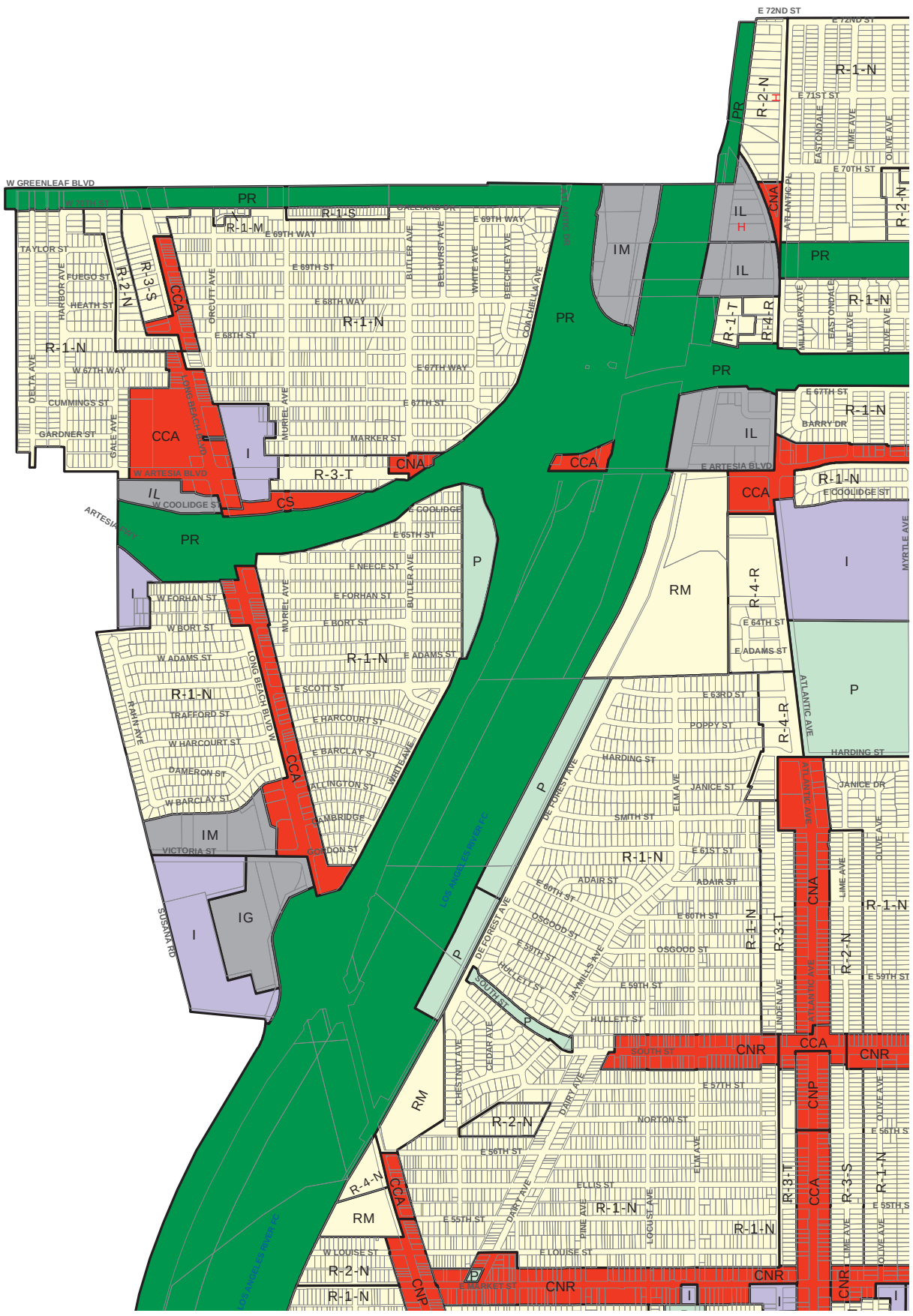

29►

Prepared by Dept. of Planning & Building
and
Dept. of Technology Services

22

Revised : 12/2007

28

00

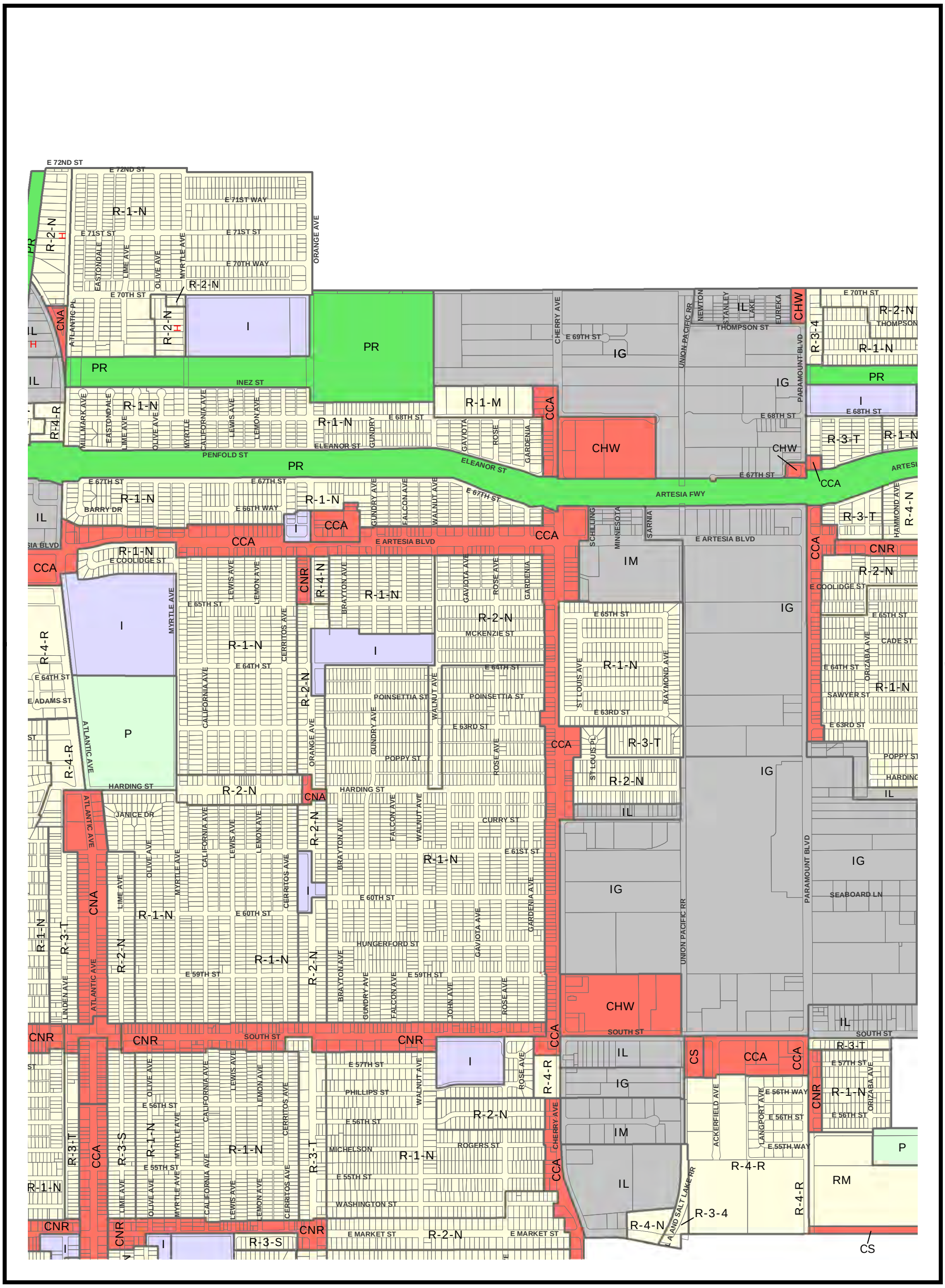

◄28

30►

29

Prepared by Development Services
and
Dept. of Technology Services

23

Revised : 08/2009

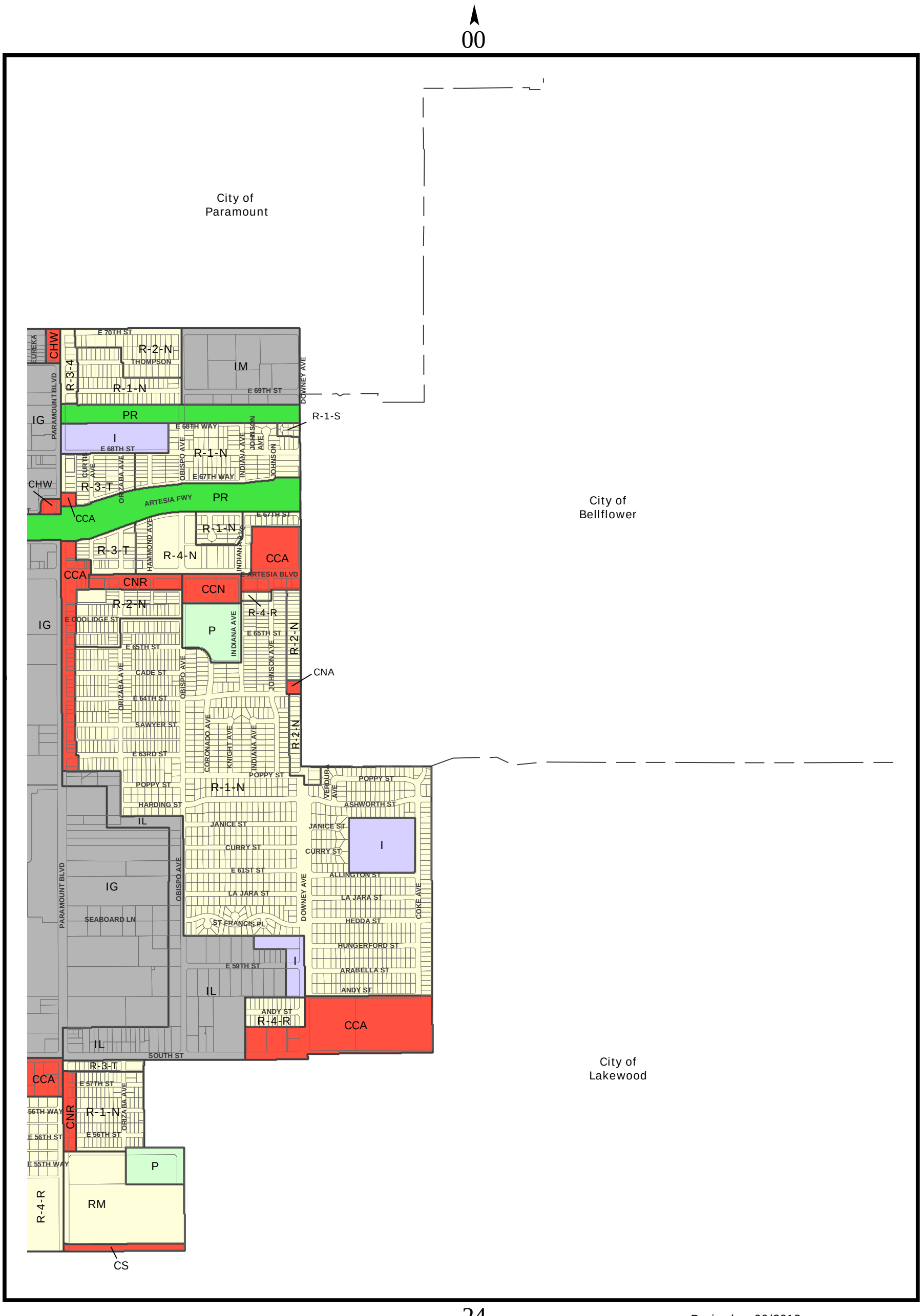

Prepared by Development Services
and
Dept. of Technology Services

Revised : 06/2012